


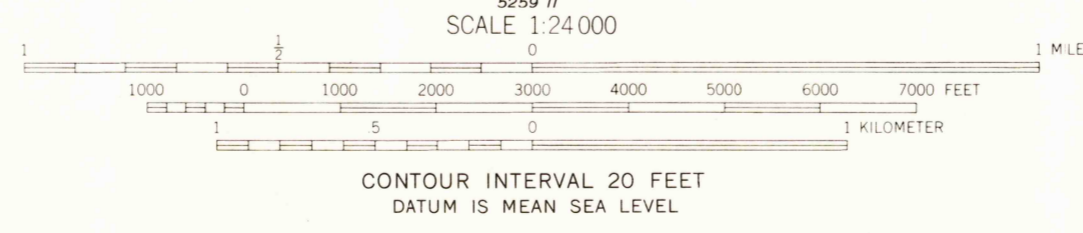
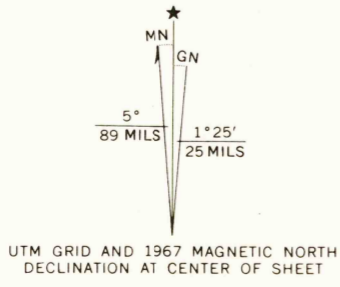
UNITED STATES
DEPARTMENT OF THE INTERIOR
GEOLOGICAL SURVEY

COMMONWEALTH OF VIRGINIA
DIVISION OF MINERAL RESOURCES
JAMES L. CALVER, STATE GEOLOGIST

SCHUYLER QUADRANGLE
VIRGINIA
7.5 MINUTE SERIES (TOPOGRAPHIC)
SW/4 COVESVILLE 15' QUADRANGLE



Mapped, edited, and published by the Geological Survey
Control by USGS and USC&GS
Topography by photogrammetric methods from aerial photographs taken
1964 and 1965. Field checked 1967
Polyconic projection. 1927 North American datum.
10,000-foot grid based on Virginia coordinate system, south zone
1000-meter Universal Transverse Mercator grid ticks,
zone 17, shown in blue
Fine red dashed lines indicate selected fence and field lines where
generally visible on aerial photographs. This information is unchecked



THIS MAP COMPLIES WITH NATIONAL MAP ACCURACY STANDARDS
FOR SALE BY U.S. GEOLOGICAL SURVEY, WASHINGTON, D. C. 20242
AND VIRGINIA DIVISION OF MINERAL RESOURCES, CHARLOTTESVILLE, VIRGINIA 22903
A FOLDER DESCRIBING TOPOGRAPHIC MAPS AND SYMBOLS IS AVAILABLE ON REQUEST

USGS
Historical File
Topographic Division



ROAD CLASSIFICATION			
Heavy-duty	Light-duty	Unimproved dirt	
Medium-duty	Unimproved dirt		
U.S. Route	State Route		

U.S.G.S.
FILE COPY
TOPOGRAPHIC DIVISION

SCHUYLER, VA.
SW/4 COVESVILLE 15' QUADRANGLE
N3745—W7837.5/7.5
1967
AMS 5259 1 SW—SERIES V834

2800
MAY 2 1969