



Mapped, edited, and published by the Geological Survey

Control by USGS, NOS/NOAA, and USCE

Topography by photogrammetric methods from aerial photographs taken 1963. Field checked 1966

Polyconic projection. 10,000-foot grid ticks based on Virginia coordinate system, north zone

1000-meter Universal Transverse Mercator grid ticks, zone 18, shown in blue

1927 North American Datum

To place on the predicted North American Datum 1983

move the projection lines 9 meters south and

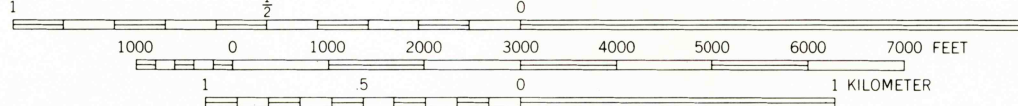
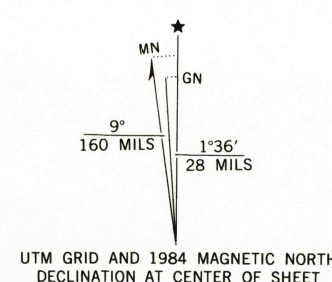
25 meters west as shown by dashed corner ticks

Fine red dashed lines indicate selected fence and field lines where

generally visible on aerial photographs. This information is unchecked

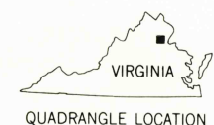
There may be private inholdings within the boundaries

of the National or State reservations shown on this map



CONTOUR INTERVAL 10 FEET  
NATIONAL GEODETIC VERTICAL DATUM OF 1929

THIS MAP COMPLIES WITH NATIONAL MAP ACCURACY STANDARDS  
FOR SALE BY U.S. GEOLOGICAL SURVEY  
DENVER, COLORADO 80225, OR RESTON, VIRGINIA 22092  
AND VIRGINIA DIVISION OF MINERAL RESOURCES, CHARLOTTESVILLE, VIRGINIA 22903  
A FOLDER DESCRIBING TOPOGRAPHIC MAPS AND SYMBOLS IS AVAILABLE ON REQUEST



QUADRANGLE LOCATION

ROAD CLASSIFICATION  
Heavy-duty ——— Light-duty ———  
Medium-duty ——— Unimproved dirt ———  
U.S. Route ——— State Route ———

STORCK, VA.  
38077-D5-TF-024

1966  
PHOTOREVISED 1984  
DMA 5460 1 NE-SERIES V834

Revisions shown in purple and woodland compiled in cooperation with  
Commonwealth of Virginia agencies from aerial photographs  
taken 1981 and other sources. This information not field checked  
Map edited 1984

ASIS NND HISTORICAL MAP  
MAR 23 1989  
REC'D FILE COPY