


4957' N 59 W
TWO LINES

UNITED STATES
DEPARTMENT OF THE INTERIOR
GEOLOGICAL SURVEY

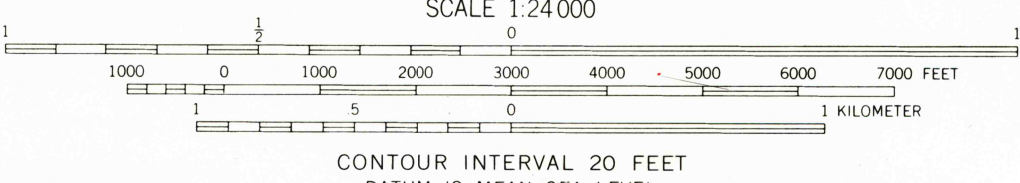
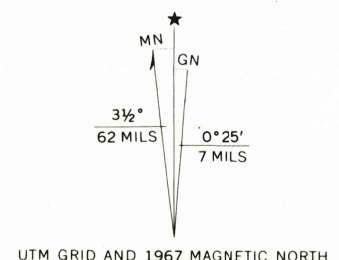
COMMONWEALTH OF VIRGINIA
DIVISION OF MINERAL RESOURCES
JAMES L. CALVER, STATE GEOLOGIST

STUART QUADRANGLE
VIRGINIA—PATRICK CO.
7.5 MINUTE SERIES (TOPOGRAPHIC)
NE/4 STUART 15' QUADRANGLE
CHRISTIANSBURG 37 MI.
WOOLWINE 3 MI.

4957' 15 W
(CHARITTY)



Mapped, edited, and published by the Geological Survey
Control by USGS and USC&GS
Topography by photogrammetric methods from aerial
photographs taken 1967. Field checked 1967
Polyconic projection. 1927 North American datum
10,000-foot grid based on Virginia coordinate system, south zone
1000-meter Universal Transverse Mercator grid ticks,
zone 17, shown in blue



THIS MAP COMPLIES WITH NATIONAL MAP ACCURACY STANDARDS
FOR SALE BY U.S. GEOLOGICAL SURVEY, WASHINGTON, D. C. 20242
AND VIRGINIA DIVISION OF MINERAL RESOURCES, CHARLOTTEVILLE, VIRGINIA 22903
A FOLDER DESCRIBING TOPOGRAPHIC MAPS AND SYMBOLS IS AVAILABLE ON REQUEST

RECEIVED

MAR 31 1999

USGS NMD
HISTORICAL MAP ARCHIVES



ROAD CLASSIFICATION

Primary highway, all-weather, hard surface
Light-duty road, all-weather, improved surface
Unimproved road, fair or dry weather

U. S. Route State Route

STUART, VA.
NE/4 STUART 15' QUADRANGLE
N3637.5—W8015/7.5

1967

AMS 4957 III NE-SERIES V834

