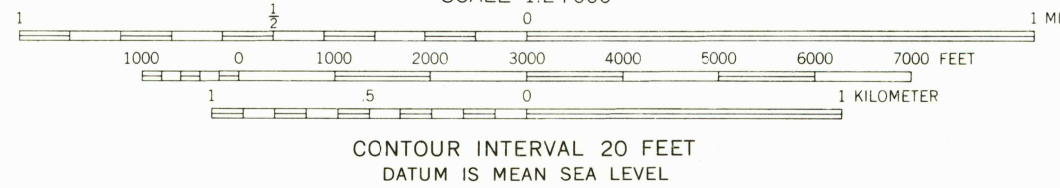
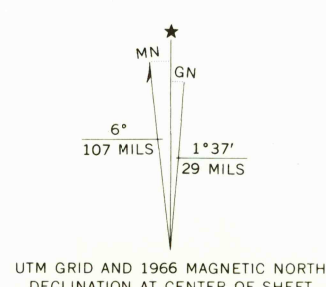
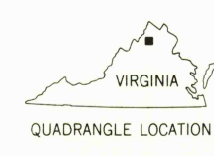


Mapped, edited, and published by the Geological Survey  
Control by USGS, USC&GS and USCE  
Topography by photogrammetric methods from aerial photographs  
taken 1964. Field checked 1966  
Polyconic projection. 1927 North American datum  
10,000-foot grid based on Virginia coordinate system, north zone  
1000-meter Universal Transverse Mercator grid ticks, zone 17,  
shown in blue  
Fine red dashed lines indicate selected fence and field lines where  
generally visible on aerial photographs. This information is unchecked



THIS MAP COMPLIES WITH NATIONAL MAP ACCURACY STANDARDS  
FOR SALE BY U.S. GEOLOGICAL SURVEY, WASHINGTON, D. C. 20242  
AND VIRGINIA DIVISION OF MINERAL RESOURCES, CHARLOTTESVILLE, VIRGINIA 22903  
A FOLDER DESCRIBING TOPOGRAPHIC MAPS AND SYMBOLS IS AVAILABLE ON REQUEST

USGS  
Historical File  
Topographic Division



U.S.G.S.  
FILE COPY  
TOPOGRAPHIC DIVISION

ROAD CLASSIFICATION  
Heavy-duty ——— Light-duty ———  
Medium-duty ——— Unimproved dirt ———  
Interstate Route U.S. Route State Route

TOMS BROOK, VA.  
NW/4 STRASBURG 15' QUADRANGLE  
N3852.5—W7822.5/7.5

1966  
AMS 5361 IV NW—SERIES V834

2800  
NGV 1-5-1969