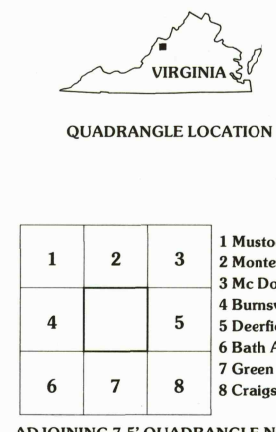
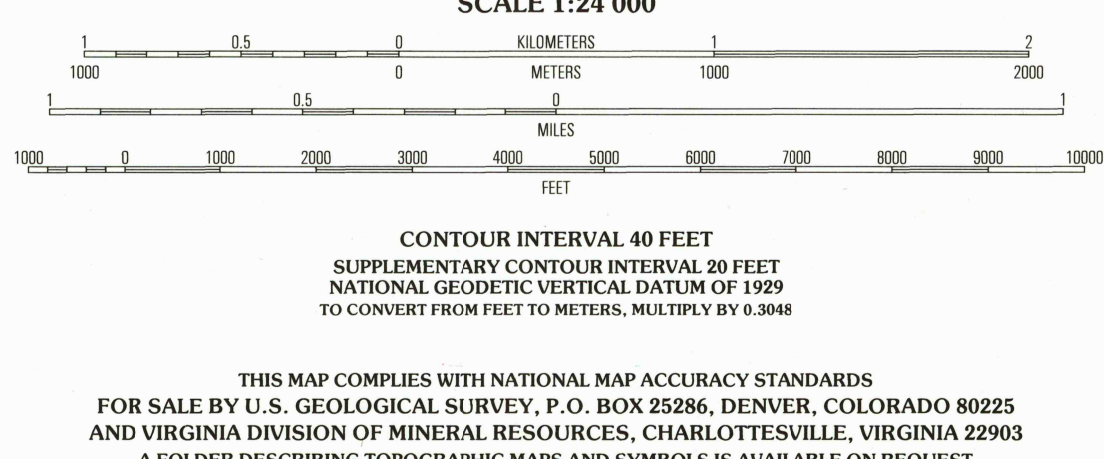
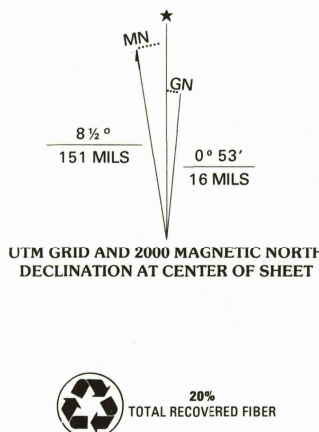


Produced by the United States Geological Survey
Topography compiled 1967. Planimetry derived from imagery taken 1977 and other sources. Photomaps using imagery dated 1999; no major culture or drainage changes observed. Survey control current as of 1969. Boundaries revised 2000
North American Datum of 1927 (NAD 27). Projection and 10 000-foot ticks: Virginia coordinate system, north zone (Lambert conformal conic)
1000-meter Universal Transverse Mercator grid, zone 17
North American Datum of 1983 (NAD 83) is shown by dashed corner ticks. The values of the shift between NAD 27 and NAD 83 for 7.5-minute intersections are obtainable from National Geodetic Survey NADCON software
There may be private inholdings within the boundaries of the National or State reservations shown on this map
Information shown in purple may not meet USGS content standards and may conflict with previously mapped contours



ROAD CLASSIFICATION

Primary highway	Light-duty road, hard or improved surface
Secondary highway	Unimproved road
Interstate Route	U.S. Route
	State Route

ADJOINING 7.5' QUADRANGLE NAMES

1	2	3
4	5	6
7	8	9

1 Mustoe
2 Monterey SE
3 McDowell
4 Burnsville
5 Deerfield
6 Bath Alum
7 Green Valley
8 Craigsville

WILLIAMSVILLE, VA
1999
NIMA 5060 II NE-SERIES V834

RECEIVED
AUG 31 2000
USGS NWID
HISTORICAL MAP ARCHIVES
9 780607 938661