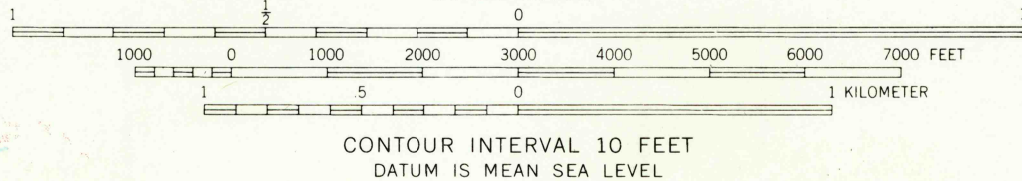
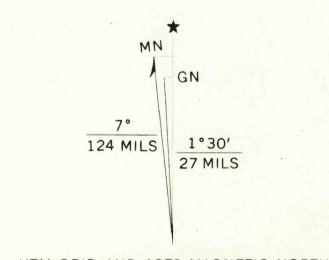


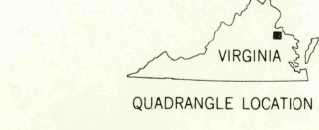


Mapped, edited, and published by the Geological Survey  
Control by USGS and USC&GS  
Topography by photogrammetric methods from aerial photographs  
taken 1966. Field checked 1969  
Supersedes Army Map Service map dated 1942  
Polyconic projection. 1927 North American datum  
10,000-foot grid based on Virginia coordinate system, north zone  
1000-meter Universal Transverse Mercator grid ticks, zone 18,  
shown in blue  
Fine red dashed lines indicate selected fence and field lines where  
generally visible on aerial photographs. This information is unchecked



THIS MAP COMPLIES WITH NATIONAL MAP ACCURACY STANDARDS  
FOR SALE BY U.S. GEOLOGICAL SURVEY, WASHINGTON, D.C. 20242  
AND VIRGINIA DIVISION OF MINERAL RESOURCES, CHARLOTTESVILLE, VIRGINIA 22903  
A FOLDER DESCRIBING TOPOGRAPHIC MAPS AND SYMBOLS IS AVAILABLE ON REQUEST

ROAD CLASSIFICATION  
Primary highway, all weather, hard surface  
Light-duty road, all weather, improved surface  
Unimproved road, fair or dry weather  
Interstate Route  
State Route



Revisions shown in purple compiled in cooperation with  
Commonwealth of Virginia agencies from aerial photographs  
taken 1972. This information not field checked

WOODFORD, VA.  
N3800—W7722.5/7.5  
1969  
PHOTOREVISED 1972  
AMS 5560 III SW—SERIES V834

5330