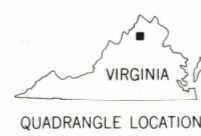









THIS MAP COMPLIES WITH NATIONAL MAP ACCURACY STANDARDS  
FOR SALE BY U.S. GEOLOGICAL SURVEY, P.O. BOX 25286, DENVER, COLORADO 80225  
AND VIRGINIA DIVISION OF MINERAL RESOURCES, CHARLOTTESVILLE, VIRGINIA 22903  
A FOLDER DESCRIBING TOPOGRAPHIC MAPS AND SYMBOLS IS AVAILABLE ON REQUEST



**ROAD CLASSIFICATION**

|  |   |   |   |
|--|---|---|---|
| Primary highway,<br>hard surface   |              | Light-duty road, hard or<br>improved surface  |  |
| Secondary highway,<br>hard surface   |              | Unimproved road   |  |
|  Interstate Route |  U. S. Route |  State Route |   |

WOODVILLE, VA.

1994

DMA 5361 II SW—SERIES V834

RECEIVED  
MAY 28 2003  
USGS NMID  
HISTORICAL MAP ARCHIVES

ISBN 0-607-87285-9