

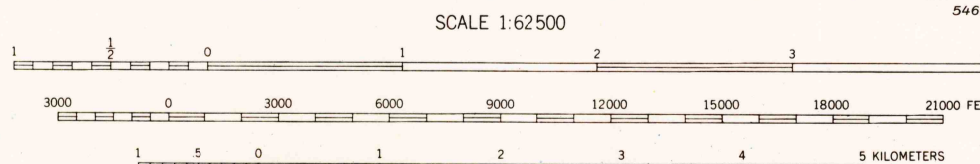
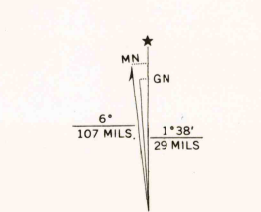
UNITED STATES
DEPARTMENT OF THE INTERIOR
GEOLOGICAL SURVEY

UNITED STATES
DEPARTMENT OF THE ARMY
CORPS OF ENGINEERS

CATLETT QUADRANGLE
VIRGINIA
15 MINUTE SERIES (TOPOGRAPHIC)



Mapped by the Army Map Service
Published for civil use by the Geological Survey
Control by USGS, USC&GS, and USCE
Topography by plane-table methods 1926
Revised 1943
Polyconic projection. 1927 North American datum
10,000-foot grid based on Virginia coordinate system,
north zone
Unchecked elevations are shown in brown
1000-meter Universal Transverse Mercator grid ticks,
zone 18, shown in blue



CONTOUR INTERVAL 20 FEET
DATUM IS MEAN SEA LEVEL

FOR SALE BY U.S. GEOLOGICAL SURVEY, WASHINGTON, D. C. 20242
A FOLDER DESCRIBING TOPOGRAPHIC MAPS AND SYMBOLS IS AVAILABLE ON REQUEST

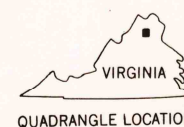
ROAD CLASSIFICATION
Heavy-duty ——— 4 LANE 16 LANE Light-duty ———
Medium-duty ——— 4 LANE 16 LANE Unimproved dirt =====
U. S. Route State Route

This area is also covered by 1:24,000 scale maps
of Nokesville, Somerville, Catlett, and
Midland 7.5 minute quadrangles

CATLETT, VA.
N3830-W7730/15

1943

AMS 5461 II—SERIES V734



QUADRANGLE LOCATION

USGS
Historical
Topographic Division
FILE COPY
TOPOGRAPHIC DIVISION

DEC 22 1956

1715