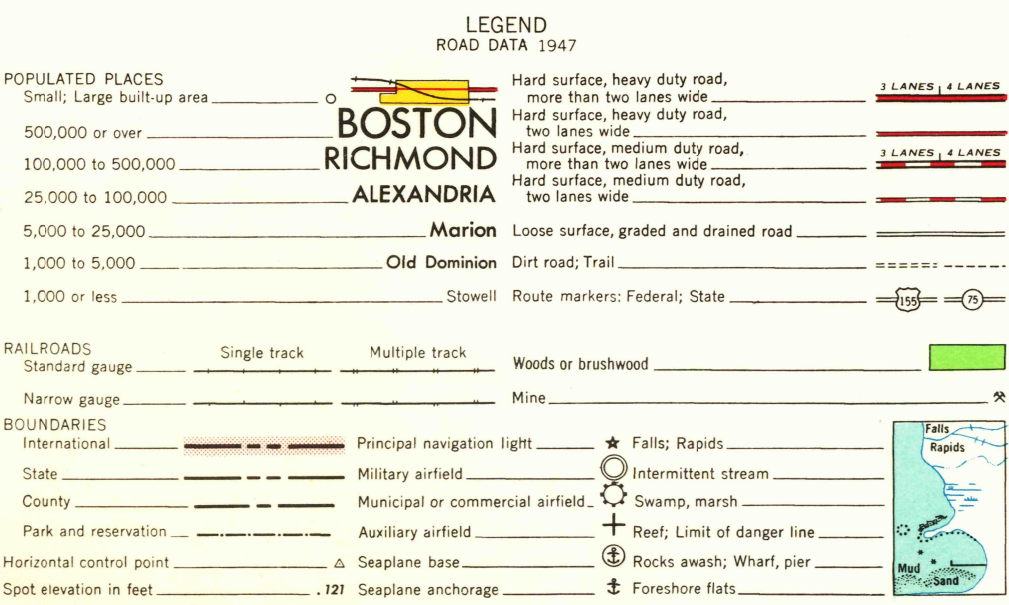
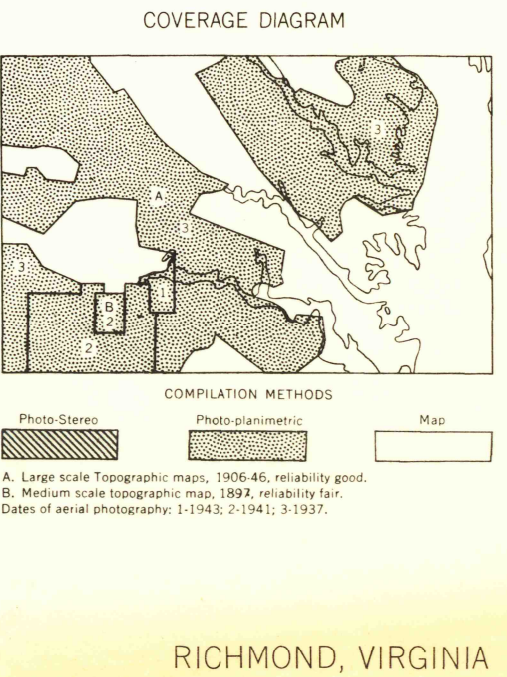
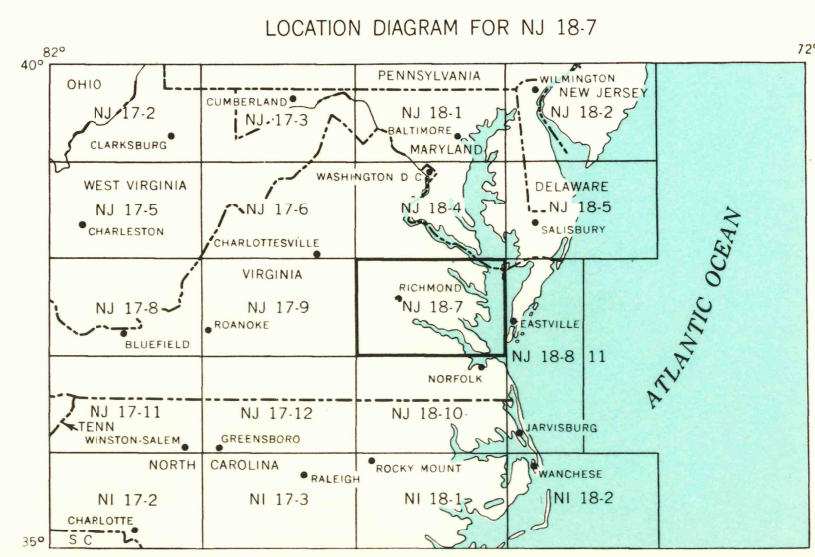
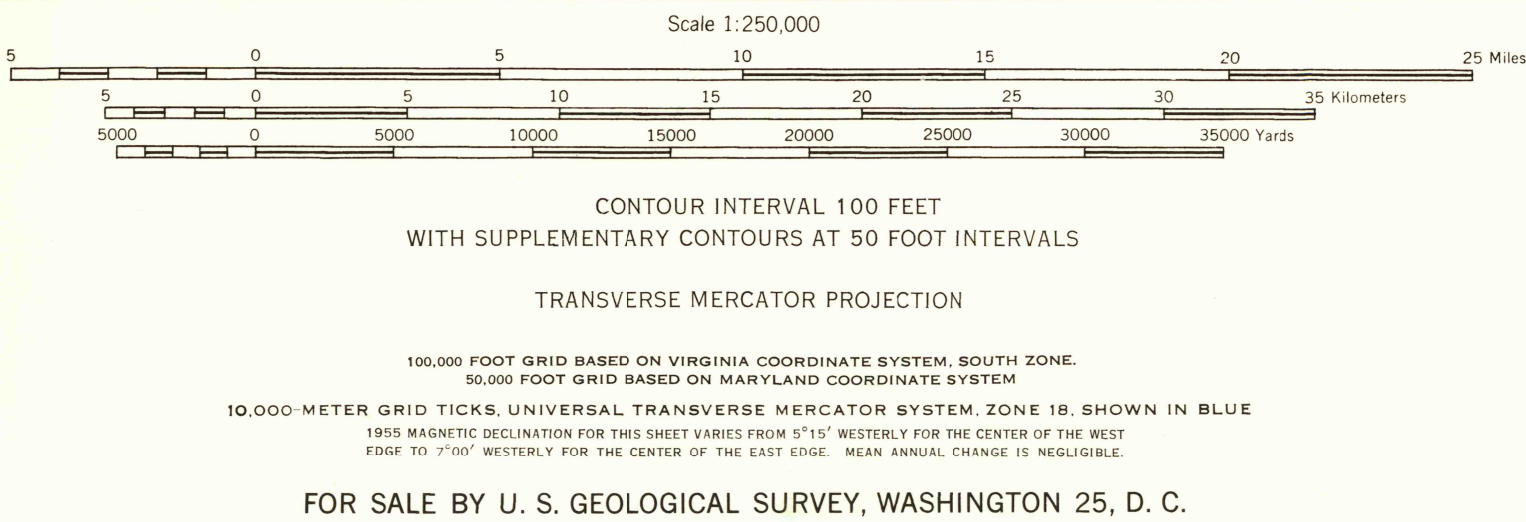


Prepared under the direction of the Chief of Engineers by the Army Map Service (AMS), War Department, Washington, D.C. Compiled in 1946 from United States Quadrangles, 1:25,000, 1:31,680, 1:62,500, and 1:125,000, Corps of Engineers and Geological Survey, 1892-1946. Planimetric detail partially revised by photogrammetric methods. Aerial photographs 1937-1943. Road, railroad, and airfield data verified by state authorities, 1947. Control by U. S. Coast and Geodetic Survey. Universal Transverse Mercator Grid values revised by AMS, 1955.



SERIES V501  
SHEET NJ 18-7  
EDITION 2-AMS



RICHMOND, VIRGINIA