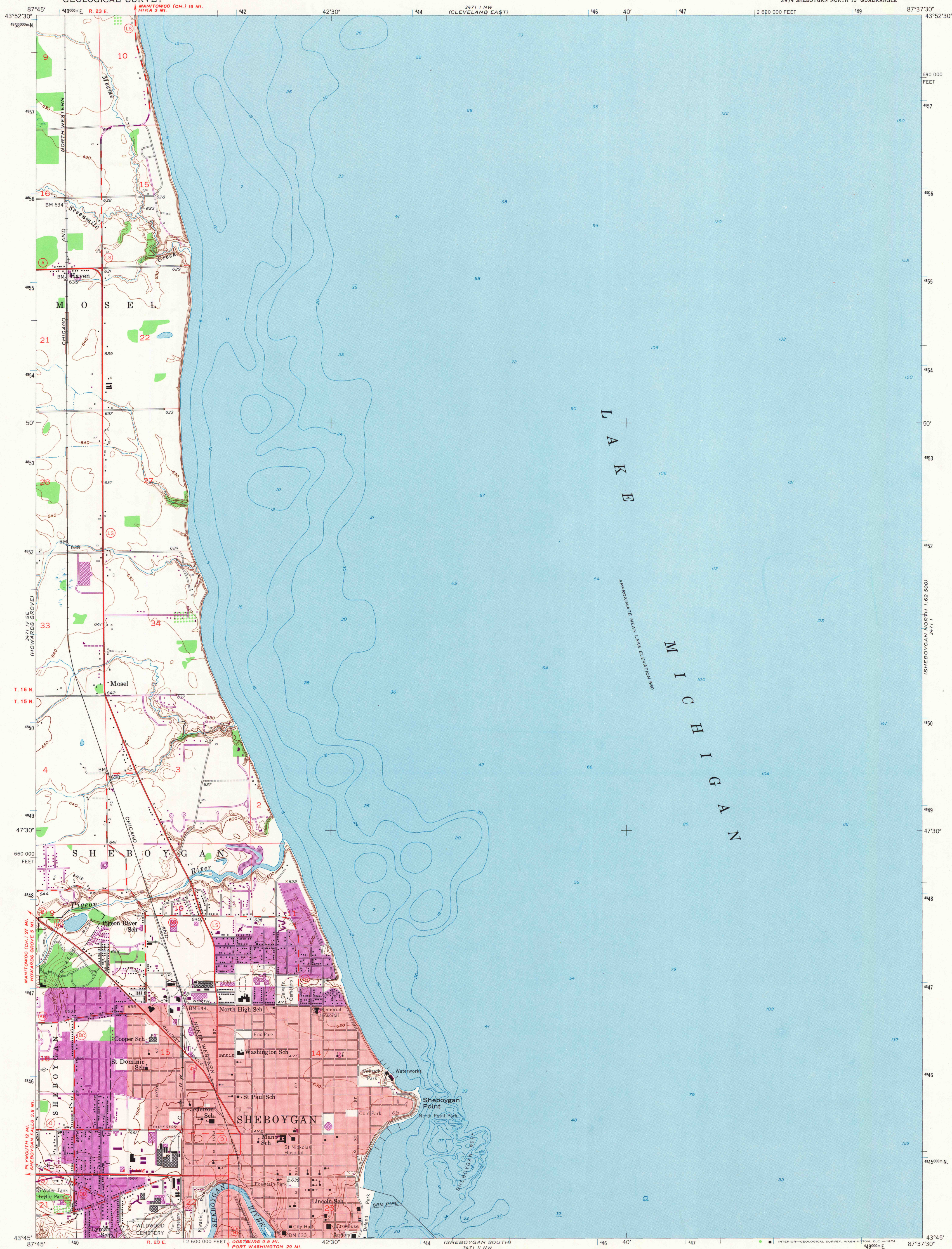


UNITED STATES  
DEPARTMENT OF THE INTERIOR  
GEOLOGICAL SURVEY

SHEBOYGAN NORTH QUADRANGLE  
WISCONSIN-SHEBOYGAN CO.  
7.5 MINUTE SERIES (TOPOGRAPHIC)  
SW/4 SHEBOYGAN NORTH 15' QUADRANGLE



Mapped, edited, and published by the Geological Survey

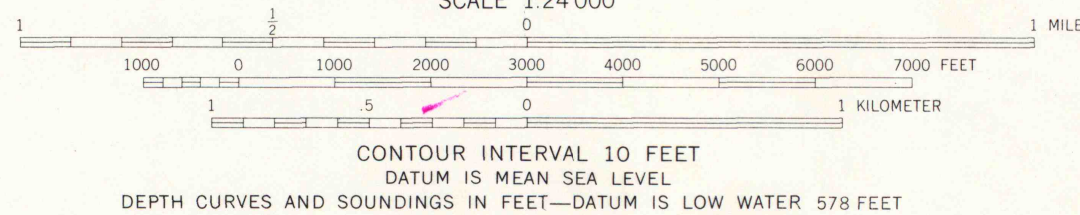
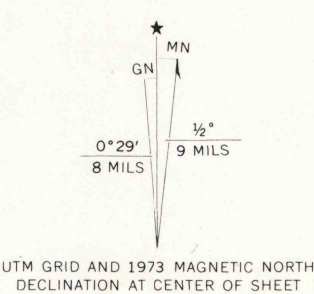
Control by USGS and USC&GS

Topography from aerial photographs by Kelsh plotter  
Aerial photographs taken 1951-1952. Field check 1954  
Hydrography from U.S. Lake Survey Charts 73 (1:120 000)  
and 735 (1:10 000)

Polyconic projection. 1927 North American datum  
10,000 foot grid based on Wisconsin coordinate system,  
south zone

Red tint indicates areas in which only  
landmark buildings are shown  
1000-meter Universal Transverse Mercator grid ticks,  
zone 16, shown in blue

Revisions shown in purple compiled from aerial photographs  
taken 1973. This information not field checked  
Purple tint indicates extension of urban areas



THIS MAP COMPLIES WITH NATIONAL MAP ACCURACY STANDARDS  
FOR SALE BY U.S. GEOLOGICAL SURVEY, WASHINGTON, D.C. 20242  
AND BY THE WISCONSIN GEOLOGICAL AND NATURAL HISTORY SURVEY, MADISON, WISCONSIN 53706  
A FOLDER DESCRIBING TOPOGRAPHIC MAPS AND SYMBOLS IS AVAILABLE ON REQUEST



ROAD CLASSIFICATION  
Heavy-duty ——— Light-duty ———  
Medium-duty ——— Unimproved dirt ———  
U. S. Route ——— State Route ———

SHEBOYGAN NORTH, WIS.  
SW/4 SHEBOYGAN NORTH 15' QUADRANGLE  
N4345-W8737.5/7.5

1954

PHOTOREVISED 1973

AMS 3471 1 SW-SERIES V881

MAP AND AIR PHOTO  
LIBRARY

MAR 18 1974

University of Wisconsin

1973  
COPY  
1-1