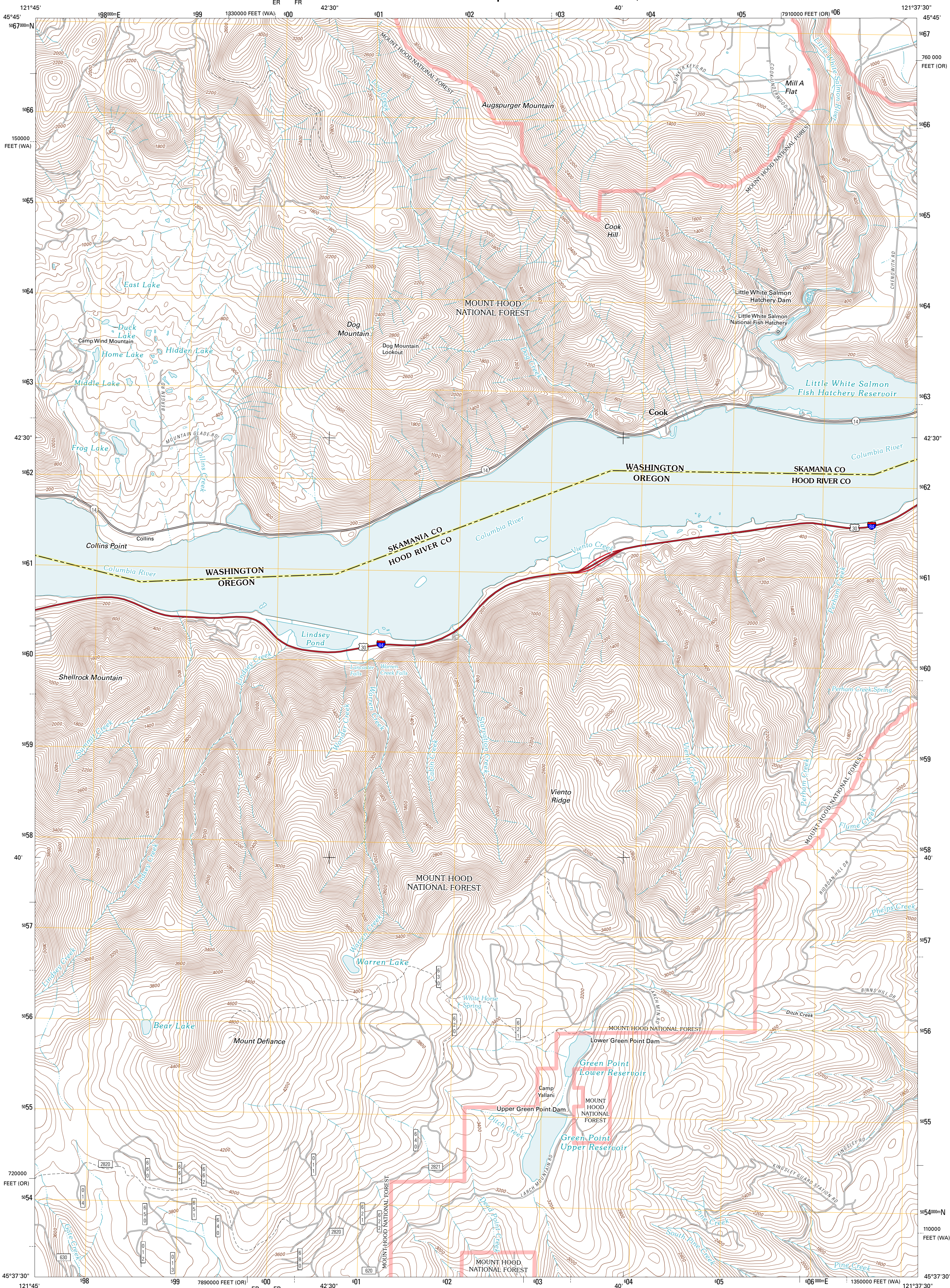




U.S. DEPARTMENT OF THE INTERIOR
U. S. GEOLOGICAL SURVEY

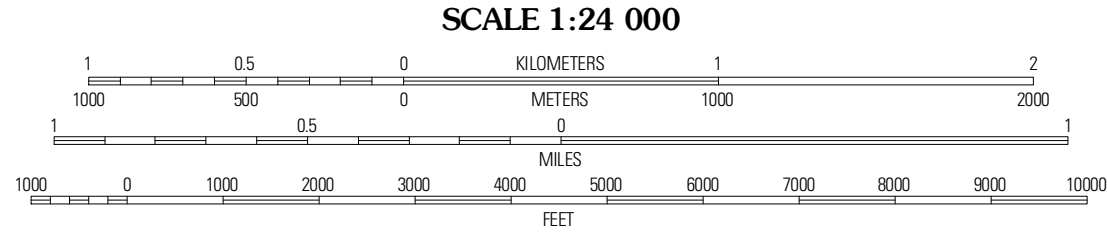
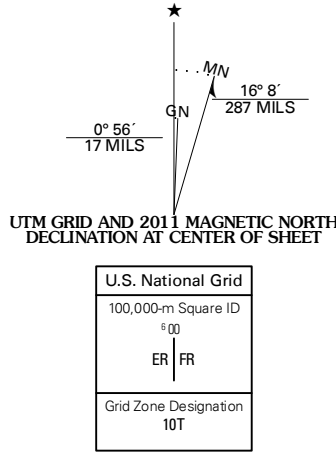


MOUNT DEFIANCE QUADRANGLE
OREGON-WASHINGTON
7.5-MINUTE SERIES



Produced by the United States Geological Survey
North American Datum of 1983 (NAD83)
World Geodetic System of 1984 (WGS84). Projection and
1 000-meter grid: Universal Transverse Mercator, Zone 10T
10 000-foot ticks: Oregon Coordinate System of 1983 (north
zone), Washington Coordinate System of 1983 (south zone)

Imagery.....NAIP, June 2009
Roads.....1:25000 2010 Tele Atlas
Roads within US Forest Service Lands.....FS Topo Data
with limited Forest Service updates, 2009
Names.....GNIS, 2010
Hydrography.....National Hydrography Dataset, 2009
Contours.....National Elevation Dataset, 1999
Boundaries.....Census, IBWC, IBC, USGS, 1972 - 2010



CONTOUR INTERVAL 40 FEET
NORTH AMERICAN VERTICAL DATUM OF 1988
This map was produced to conform with version 0.5.10
of the USGS US Topo Product Standard.
A metadata file associated with this product is draft version 0.5.16



Big Huckleberry Mountain	Willard	Northwestern Lake
Carson	Mount Defiance	Hood River
Wahnum Lake	Deer	Parkside

ROAD CLASSIFICATION
Interstate Route
US Route
Ramp
Interstate Route
US Route
FS Passenger
Route
FS Primary
Route
State Route
Local Road
4WD
FS High Clearance
Route
Check with local Forest Service unit
for current travel conditions and restrictions.

MOUNT DEFIANCE, OR-WA
2011