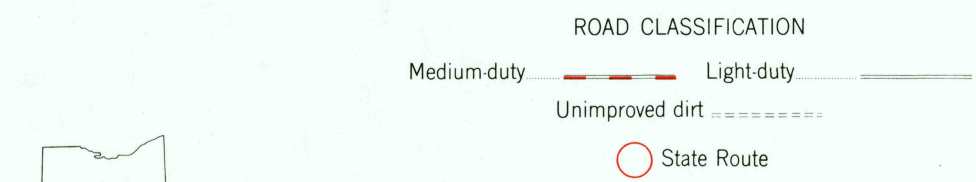
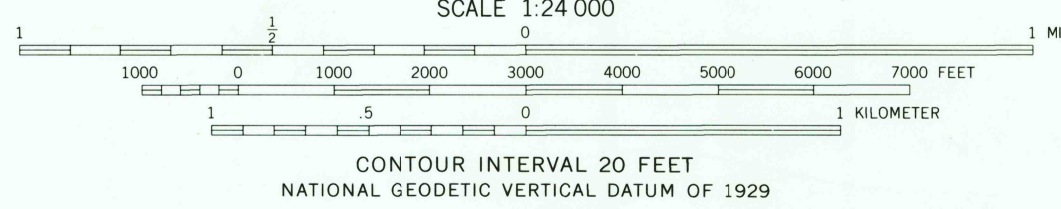
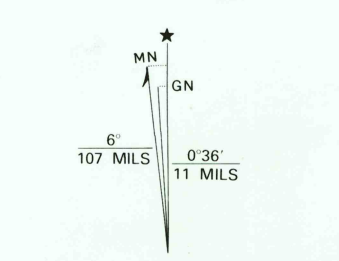


USGS NHD HISTORICAL MAP  
SEP 2 1987  
REC'D FILE COPY

Mapped, edited, and published by the Geological Survey  
Control by USGS and USC&GS  
Topography by photogrammetric methods from aerial  
photographs taken 1960. Field checked 1962  
Polyconic projection. 1927 North American datum  
10,000-foot grid based on Ohio coordinate system, south zone  
1000-meter Universal Transverse Mercator grid ticks,  
zone 17, shown in blue  
Entire area lies within the United States Military District  
Land lines based on the Base Line of the United States  
Military District  
To place on the predicted North American Datum 1983,  
move the projection lines 3 meters south and  
12 meters west as shown by dashed corner ticks  
There may be private inholdings within the boundaries of  
the National or State reservations shown on this map



ADAMSVILLE, OHIO  
40081-A8-TF-024  
1962  
PHOTOREVISED 1987  
DMA 4664 III SW-SERIES V852

THIS MAP COMPLIES WITH NATIONAL MAP ACCURACY STANDARDS  
FOR SALE BY U. S. GEOLOGICAL SURVEY, DENVER, COLORADO 80225, OR RESTON, VIRGINIA 22092  
A FOLDER DESCRIBING TOPOGRAPHIC MAPS AND SYMBOLS IS AVAILABLE ON REQUEST

Revisions shown in purple compiled in cooperation with  
State of Ohio agencies from aerial photographs taken 1985  
This information not field checked. Map edited 1987