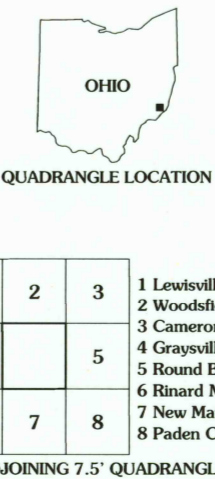

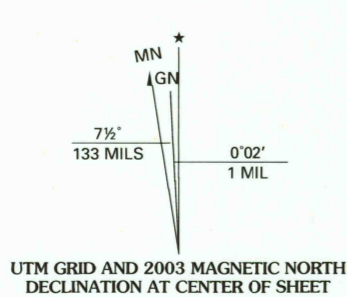


Produced by the United States Geological Survey 1994
Revision by USDA Forest Service 2002
Topography compiled 1958. Planimetry derived from imagery taken 2000 and other sources. Public Land Survey System and survey control current as of 2005. Boundaries current as of 2005
North American Datum of 1927 (NAD 27). Projection and 10 000-foot ticks: Ohio coordinate system, south zone (Lambert conformal conic)
Blue 1000-meter Universal Transverse Mercator ticks, zone 17
North American Datum of 1983 (NAD 83) is shown by dashed corner ticks
The values of the shift between NAD 27 and NAD 83 for 7.5-minute intersections are obtainable from National Geodetic Survey NADCON software
Non-National Forest System lands within the National Forest
Inholdings may exist in other National or State reservations
This map is not a legal document. Public lands are subject to change and leasing, and may have access restrictions; check with appropriate offices. Obtain permission before entering private lands
Entire area lies within the Old Seven Ranges
Land lines based on the Ohio River Base




HIGHWAYS AND ROADS

Interstate.....		Primary highway.....	
U. S.		Secondary highway.....	
State		Light-duty road.....	
County		Composition: Unspecified.....	
National Forest, suitable for passenger cars.....		Paved.....	
National Forest, suitable for high clearance vehicles.....		Gravel.....	
National Forest Trail.....		Dirt.....	
		Unimproved; 4 wheel drive.....	
		Trail.....	
		Gate; Barrier.....	

ANTIOCH, OH
2002
39081-F1-TF-024
NGA 4763 II NE-SERIES V852

USGS Library
Reston, VA.
Topo Archive



3 1818 00531846 2