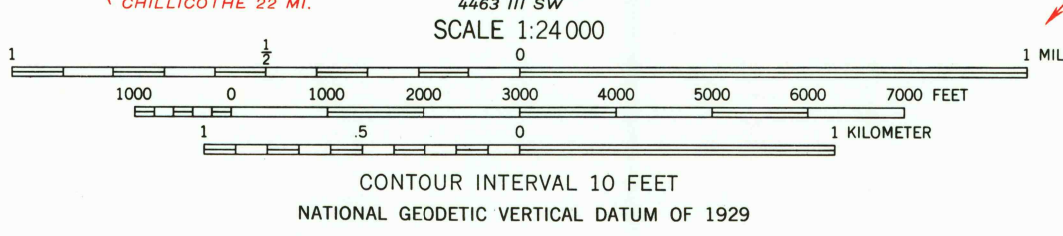
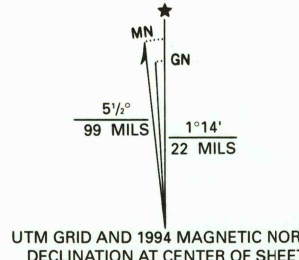


UNITED STATES
DEPARTMENT OF THE INTERIOR
GEOLOGICAL SURVEY


ASHVILLE QUADRANGLE
OHIO-PICKAWAY CO.
7.5 MINUTE SERIES (TOPOGRAPHIC)



Produced by the U. S. Geological Survey
Control by USGS and NOS/NOAA
Compiled from imagery dated 1995. Photosinspected from 1992 source; no major culture or drainage changes observed. PLSS and survey control current as of 1958. Boundaries and names revised 1994.
North American Datum of 1927 (NAD 27). Projection and 10 000-foot ticks: Ohio coordinate system, south zone (Lambert conformal conic).
Blue 1000-meter Universal Transverse Mercator grid ticks, zone 17.
North American Datum of 1983 (NAD 83) is shown by dashed corner ticks. The values of the shift between NAD 27 and NAD 83 for 7.5 minute intersections are obtainable from National Geodetic Survey NADCON software.
There may be private inholdings within the boundaries of the National or State reservations shown on this map.
Area west of the Scioto River lies within the Virginia Military District.
Area within R. 22 W. based on the Scioto River Base.
Area within R. 21 W. based on the Ohio River Base.
Unchecked elevations are shown in brown.
Fine red dashed lines indicate selected fence and field lines where generally visible on aerial photographs. This information is unchecked.



THIS MAP COMPLIES WITH NATIONAL MAP ACCURACY STANDARDS
FOR SALE BY U.S. GEOLOGICAL SURVEY
DENVER, COLORADO 80225, OR RESTON, VIRGINIA 22092
A FOLDER DESCRIBING TOPOGRAPHIC MAPS AND SYMBOLS IS AVAILABLE ON REQUEST



ROAD CLASSIFICATION
Heavy-duty ——— Light-duty ———
Medium-duty ——— Unimproved dirt ———
U.S. Route ——— State Route ———

ASHVILLE, OHIO
39082-F8-TF-024
1992
DMA 4463 III NW-SERIES V852

Revisions shown in purple compiled in cooperation with State of Ohio agencies from aerial photographs taken 1970. This information not field checked