



Mapped, edited, and published by the Geological Survey

Control by USGS and USC&GS

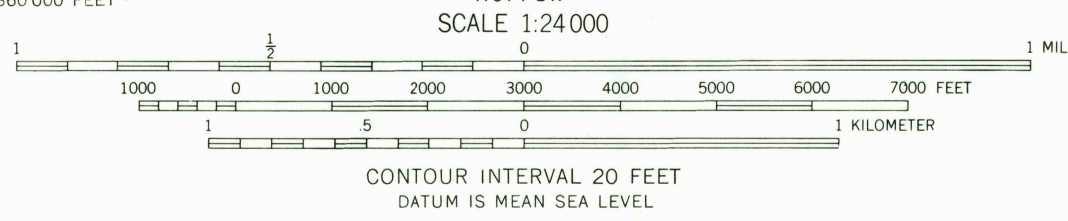
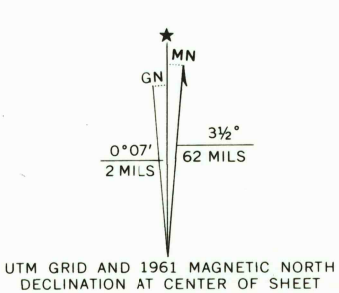
Topography by photogrammetric methods from aerial photographs taken 1960. Field checked 1961

Polycyclic projection. 1927 North American datum. 10,000-foot grid based on Ohio coordinate system, north zone. 1000-meter Universal Transverse Mercator grid ticks, zone 17, shown in blue


Entire area lies within the Old Seven Ranges. Land lines based on the Ohio River Base. Dotted land lines indicate private subdivision of the Dohrman Grant

Areas covered by dashed light-blue pattern are subject to controlled inundation

Fine red dashed lines indicate selected fence and field lines where generally visible on aerial photographs. This information is unchecked



ROAD CLASSIFICATION	
Heavy-duty	Light-duty
Medium-duty	Unimproved dirt
U.S. Route	State Route



BOWERSTON, OHIO

N4022.5-W8107.5/7.5

1961

AMS 4764 1 NW-SERIES V852

THIS MAP COMPLIES WITH NATIONAL MAP ACCURACY STANDARDS
FOR SALE BY U.S. GEOLOGICAL SURVEY, WASHINGTON, D.C. 20242
A FOLDER DESCRIBING TOPOGRAPHIC MAPS AND SYMBOLS IS AVAILABLE ON REQUEST

