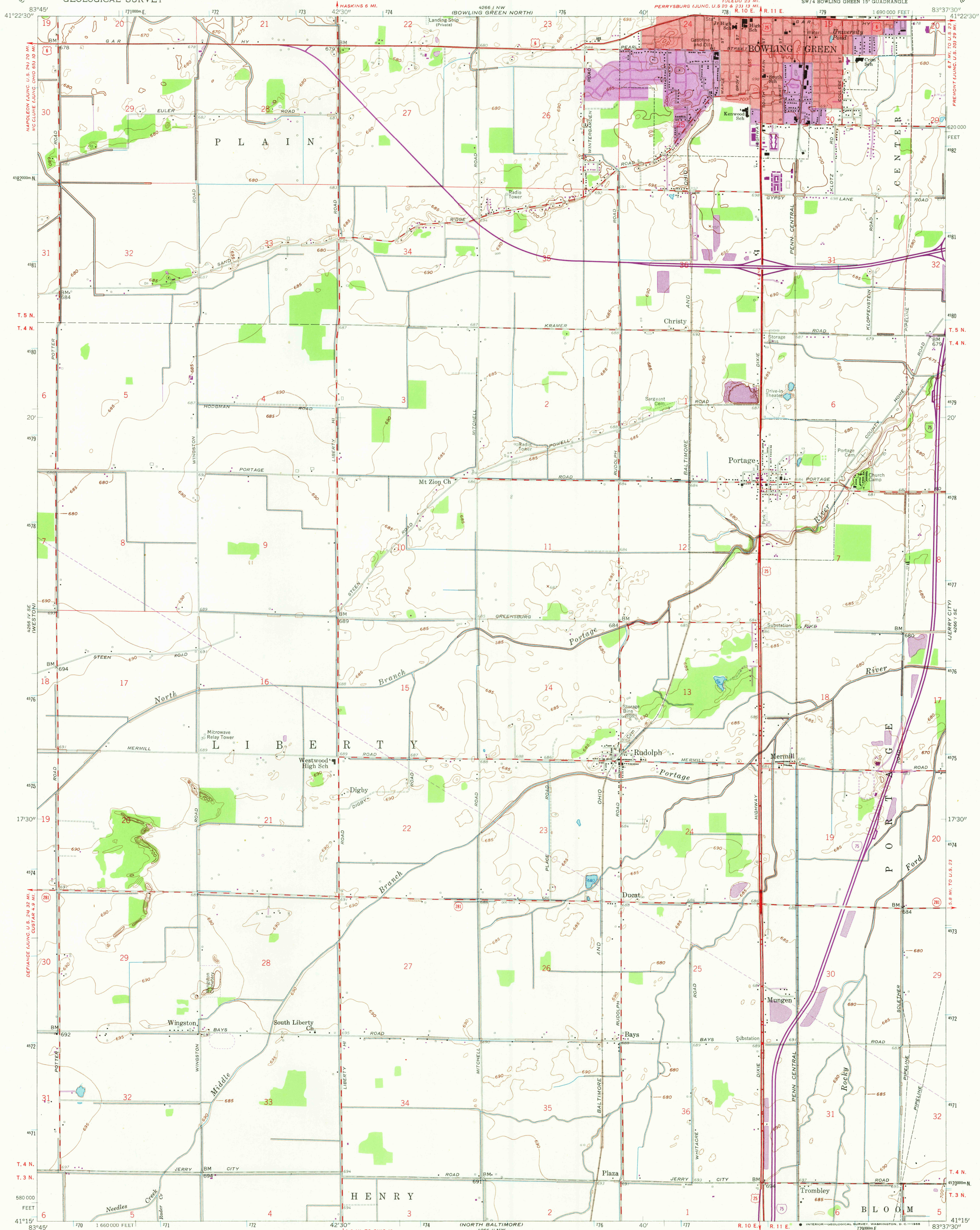

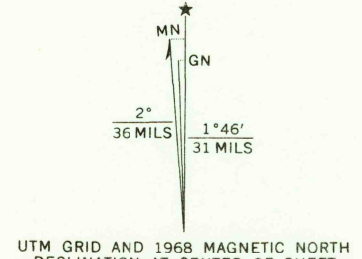


UNITED STATES
DEPARTMENT OF THE INTERIOR
GEOLOGICAL SURVEY

BOWLING GREEN SOUTH QUADRANGLE
OHIO - WOOD CO.
7.5 MINUTE SERIES (TOPOGRAPHIC)
SW/4 BOWLING GREEN 15' QUADRANGLE



Mapped, edited, and published by the Geological Survey
Control by USGS and USC&GS
Culture and drainage from controlled aerial photo mosaic
Aerial photographs taken 1951. Topography by plateable
surveys 1958
Polyconic projection. 1927 North American datum
10,000-foot grid based on Ohio coordinate system, north zone
1000-meter Universal Transverse Mercator grid ticks,
zone 17, shown in blue
Red tint indicates area in which only
landmark buildings are shown
Land lines based on First Principal Meridian
All wells shown are oil wells
Revisions shown in purple compiled from aerial photographs
taken 1968. This information not field checked
Purple tint indicates extension of urban areas



USGS
Historical File
Topographic Division



ROAD CLASSIFICATION
Heavy-duty ——— Light-duty ———
Medium-duty ——— Unimproved dirt ———
Interstate Route ——— U.S. Route ——— State Route ———

BOWLING GREEN SOUTH, OHIO
SW/4 BOWLING GREEN 15' QUADRANGLE
N4115-W8337.5/7.5
1958
PHOTOREVISED 1968
AMS 4266 I SW-SERIES Y852

U.S.G.S.
FILE COPY
TOPOGRAPHIC DIVISION

THIS MAP COMPLIES WITH NATIONAL MAP ACCURACY STANDARDS
FOR SALE BY U.S. GEOLOGICAL SURVEY, WASHINGTON, D.C. 20242
A FOLDER DESCRIBING TOPOGRAPHIC MAPS AND SYMBOLS IS AVAILABLE ON REQUEST

2835
MAR 2 6 1969