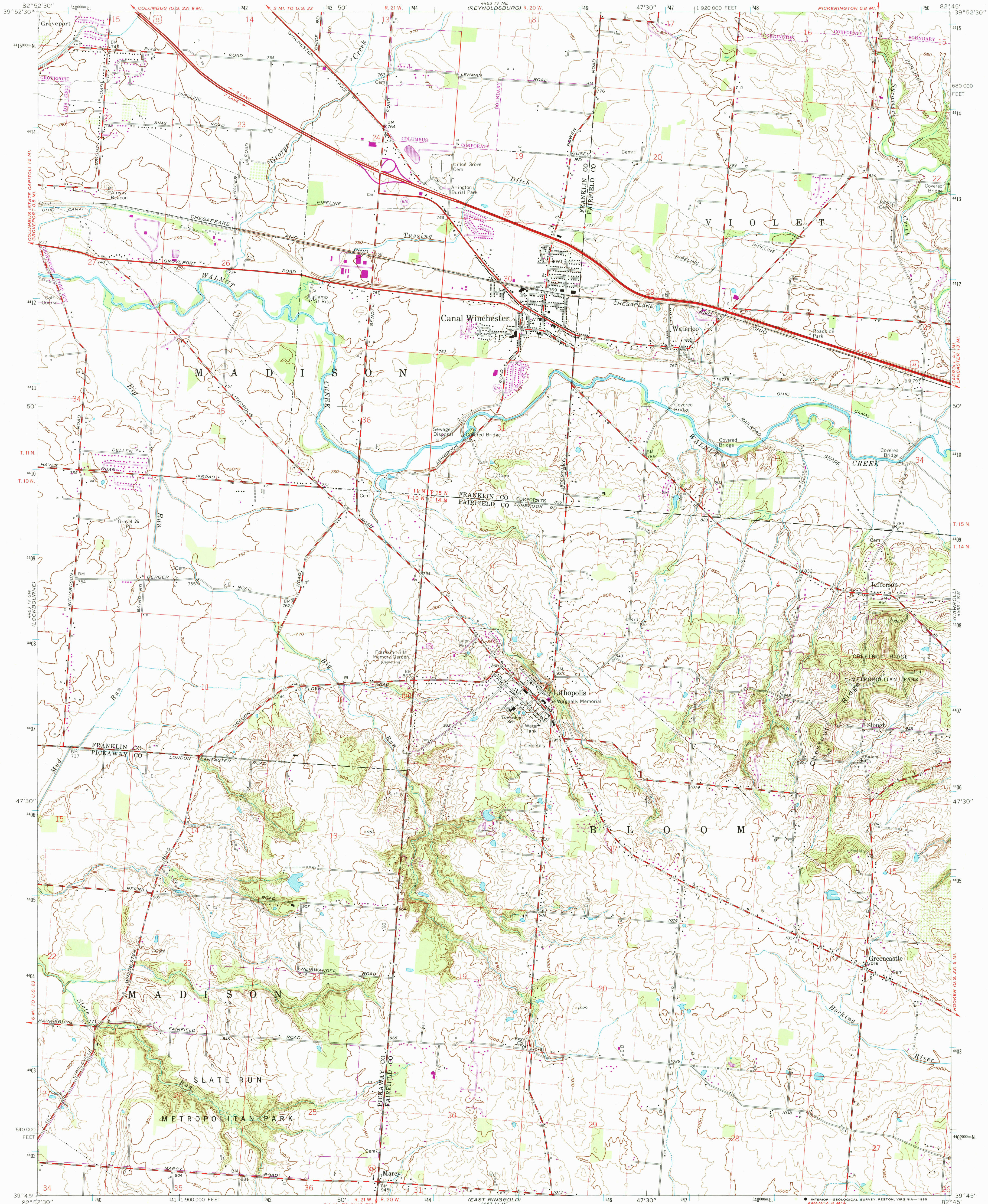
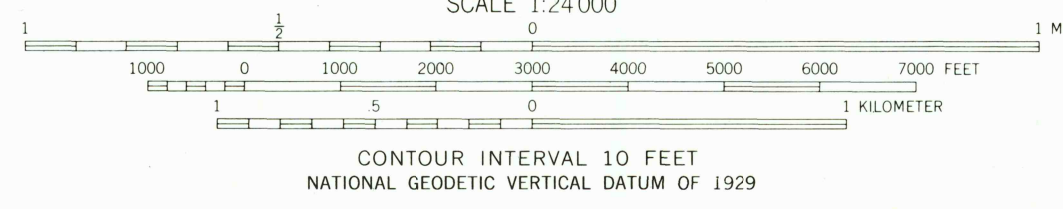
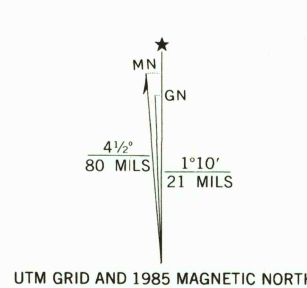


UNITED STATES
DEPARTMENT OF THE INTERIOR
GEOLOGICAL SURVEY

CANAL WINCHESTER QUADRANGLE
OHIO
7.5 MINUTE SERIES (TOPOGRAPHIC)



Mapped, edited, and published by the Geological Survey
Revised in cooperation with State of Ohio agencies
Control by USGS, USC&GS, and Franklin County
Topography by photogrammetric methods from aerial photographs
taken 1953. Field checked 1955. Revised 1966
Polyconic projection. 1927 North American datum
10,000-foot grid based on Ohio coordinate system, south zone
1000-meter Universal Transverse Mercator grid ticks,
zone 17, shown in blue
Fine red dashed lines indicate selected fence and field lines where
generally visible on aerial photographs. This information is unchecked
Entire area lies within Congress Lands east of the Scioto River
Land lines based on the Ohio River Base
To place on the predicted North American Datum 1983,
move the projection lines 3 meters south and
10 meters west as shown by dashed corner ticks



ROAD CLASSIFICATION	
Heavy-duty	Light-duty
Medium-duty	Unimproved dirt
U. S. Route	State Route

CANAL WINCHESTER, OHIO

39082-G7-TF-024

1966
PHOTOREVISED 1985
DMA 4463 IV SE-SERIES V852

THIS MAP COMPLIES WITH NATIONAL MAP ACCURACY STANDARDS
FOR SALE BY U. S. GEOLOGICAL SURVEY, RESTON, VIRGINIA 22092
A FOLDER DESCRIBING TOPOGRAPHIC MAPS AND SYMBOLS IS AVAILABLE ON REQUEST

Revisions shown in purple compiled in cooperation with
State of Ohio agencies from aerial photographs taken
1983. This information not field checked. Map edited 1985

RETURN TO:
USGS AND HISTORICAL MAP ARCHIVES