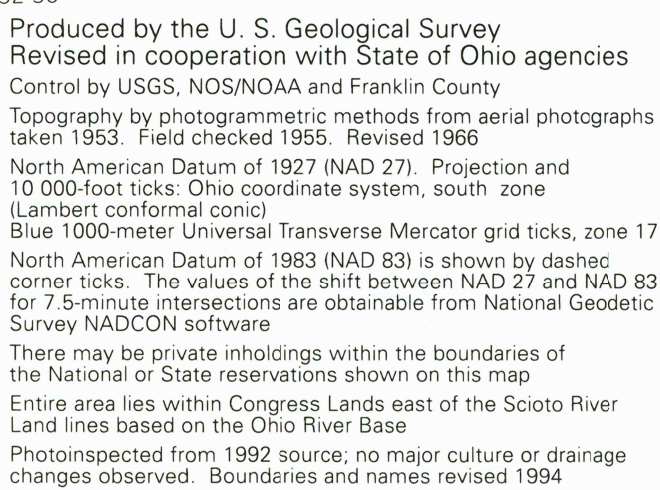


CANAL WINCHESTER QUADRANGLE  
OHIO  
7.5 MINUTE SERIES (TOPOGRAPHIC)



UTM GRID AND 1994 MAGNETIC NORTH  
DECLINATION AT CENTER OF SHEET

SCALE 1:24,000



CONTOUR INTERVAL 10 FEET

NATIONAL GEODETIC VERTICAL DATUM OF 1929

THIS MAP COMPLIES WITH NATIONAL MAP ACCURACY STANDARDS  
FOR SALE BY U.S. GEOLOGICAL SURVEY  
DENVER, COLORADO 80225, OR RESTON, VIRGINIA 22092  
A FOLDER DESCRIBING TOPOGRAPHIC MAPS AND SYMBOLS IS AVAILABLE ON REQUEST

Revisions shown in purple compiled in cooperation with State of Ohio agencies from aerial photographs taken 1983. This information not field checked. Map edited 1985

ROAD CLASSIFICATION

Heavy-duty		Light-duty	
Medium-duty		Unimproved dirt	
 U. S. Route		 State Route	

CANAL WINCHESTER, OHIO  
39082-G7-TF-024

1966  
PHOTOREVISED 1985  
MINOR REVISION 1994  
DMA 4463 IV SE-SERIES V852

