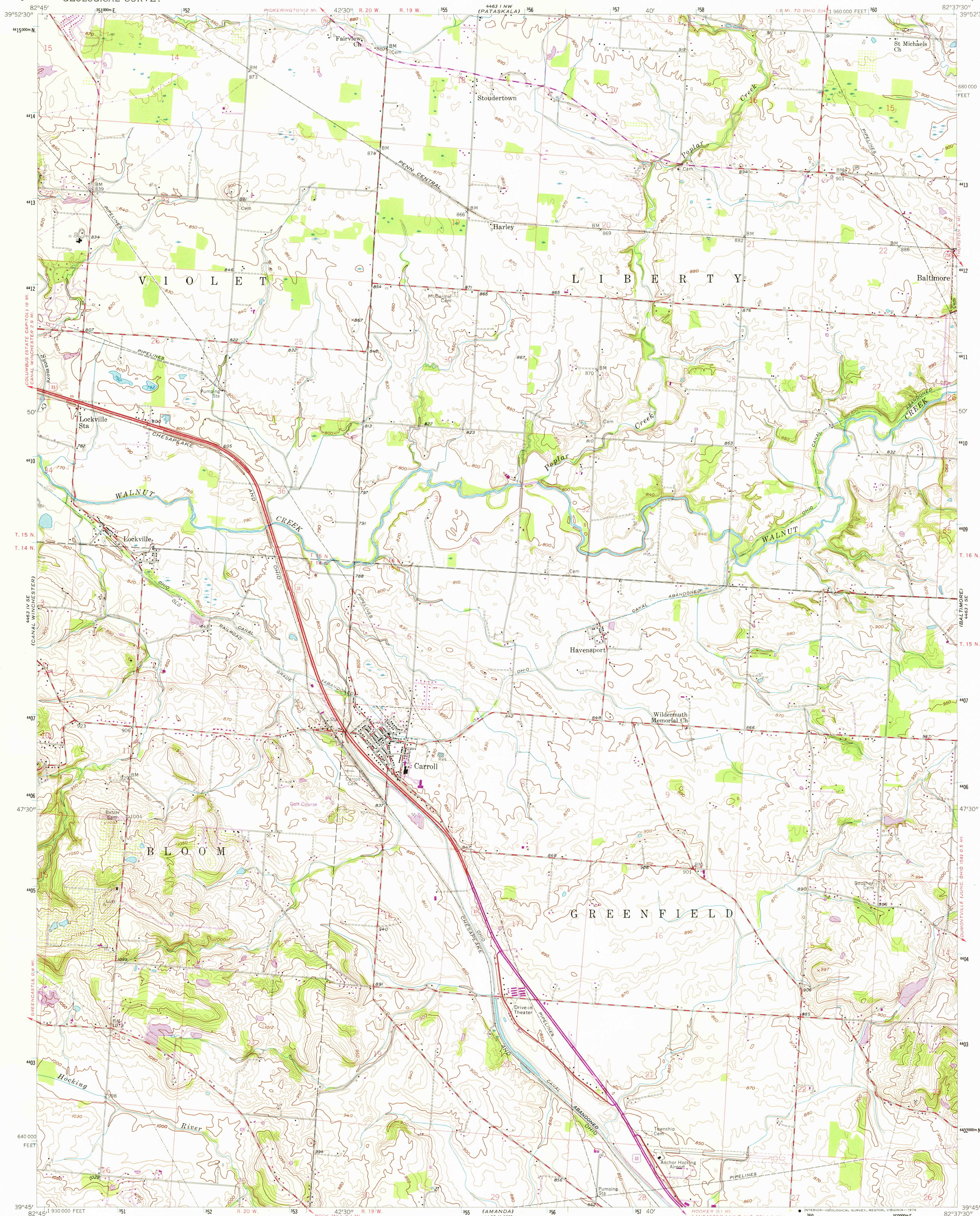


UNITED STATES  
DEPARTMENT OF THE INTERIOR  
GEOLOGICAL SURVEY

CARROLL QUADRANGLE  
OHIO - FAIRFIELD CO.  
7.5 MINUTE SERIES (TOPOGRAPHIC)



Mapped, edited, and published by the Geological Survey

Control by USGS and USC&GS

Topography from aerial photographs by photogrammetric methods

Aerial photographs taken 1955. Field check 1958

Polyconic projection. 1927 North American datum

10,000-foot grid based on Ohio coordinate system, south zone

1000-meter Universal Transverse Mercator grid ticks,

zone 17, shown in blue

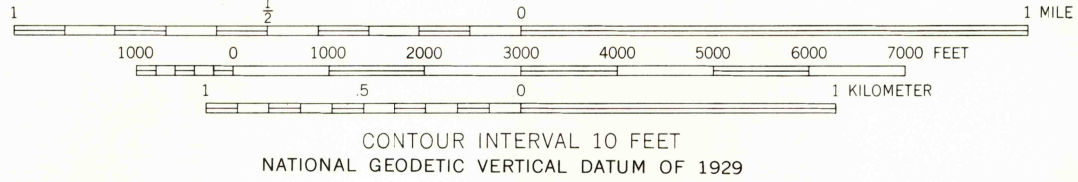
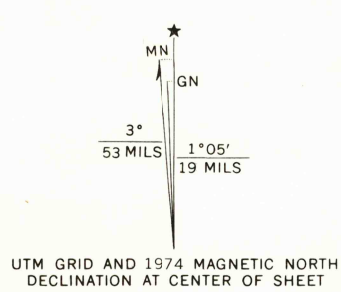
Unchecked elevations are shown in brown

Land lines based on the Ohio River Base

Revisions shown in purple compiled in cooperation with

State of Ohio agencies from aerial photographs taken

1970 and 1974. This information not field checked.



ROAD CLASSIFICATION	
Heavy-duty	Light-duty
Medium-duty	Unimproved dirt
U.S. Route	State Route

CARROLL, OHIO  
N3945-W8237.5/7.5

USGS  
Historical File  
Topographic Division

1958  
PHOTOREVISED 1970 AND 1974  
AMS 4463 I SW-SERIES V852

THIS MAP COMPLIES WITH NATIONAL MAP ACCURACY STANDARDS  
FOR SALE BY U.S. GEOLOGICAL SURVEY, RESTON, VIRGINIA 22092  
A FOLDER DESCRIBING TOPOGRAPHIC MAPS AND SYMBOLS IS AVAILABLE ON REQUEST

MAR 1 7 1976