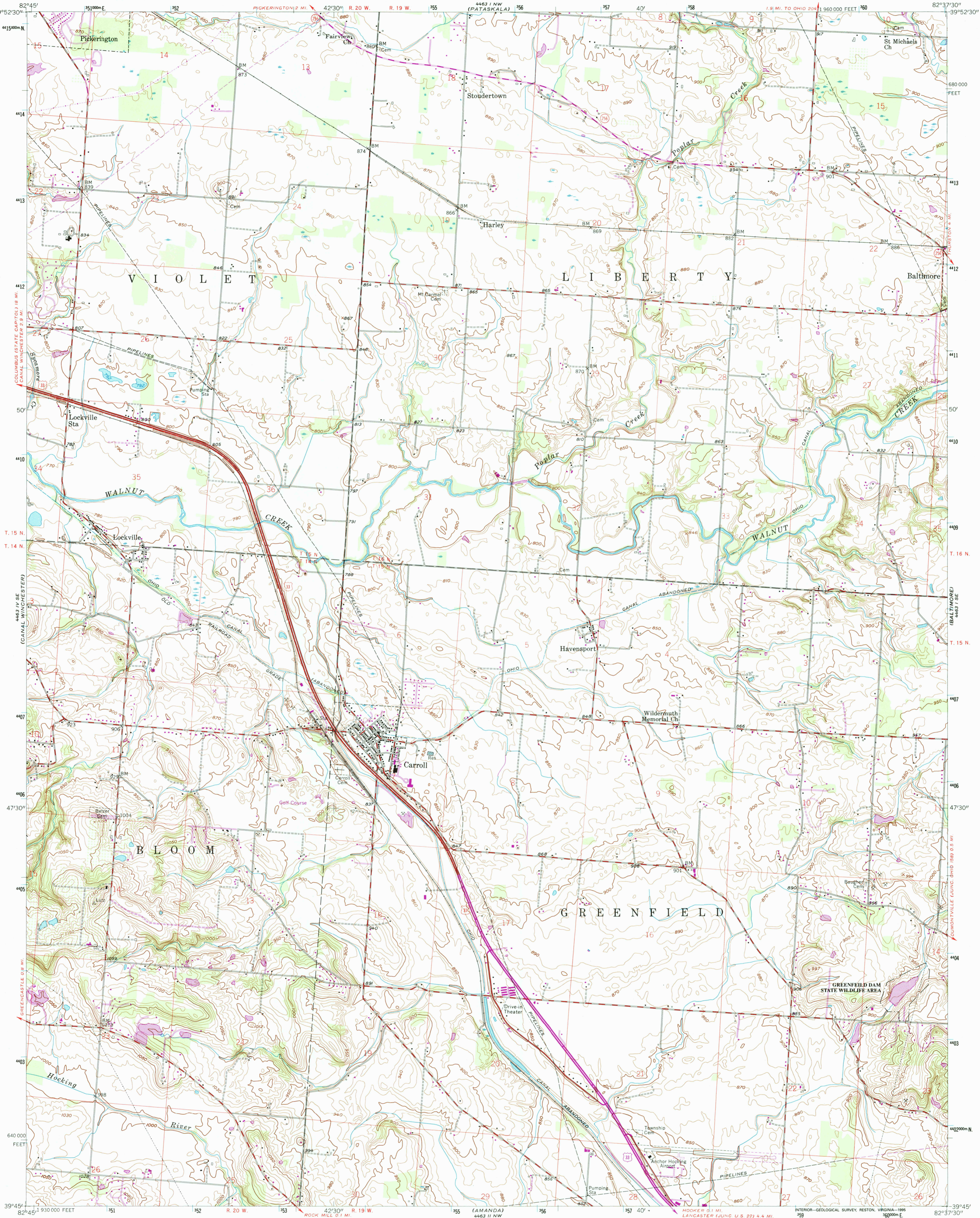
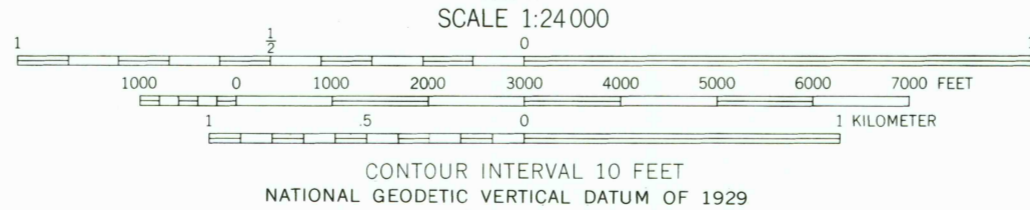
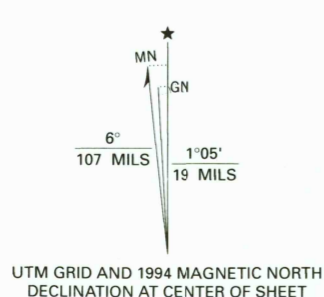


UNITED STATES
DEPARTMENT OF THE INTERIOR
GEOLOGICAL SURVEY

CARROLL QUADRANGLE
OHIO - FAIRFIELD CO.
7.5 MINUTE SERIES (TOPOGRAPHIC)



Produced by the U. S. Geological Survey
Control by USGS and NOS/NOAA
Topography by photogrammetric methods from aerial photographs taken 1955. Field checked 1958
North American Datum of 1927 (NAD 27). Projection and 10 000-foot ticks: Ohio coordinate system, south zone (Lambert conformal conic)
Blue 1000-meter Universal Transverse Mercator grid ticks, zone 17
North American Datum of 1983 (NAD 83) is shown by dashed corner ticks. The values of the shift between NAD 27 and NAD 83 for 7.5-minute intersections are obtainable from National Geodetic Survey NADCON software
There may be private inholdings within the boundaries of the National or State reservations shown on this map
Land lines based on the Ohio River Base
Unchecked elevations are shown in brown
Photinspected from 1992 source; no major culture or drainage changes observed. Boundaries and names revised 1994



THIS MAP COMPLIES WITH NATIONAL MAP ACCURACY STANDARDS
FOR SALE BY U. S. GEOLOGICAL SURVEY
DENVER, COLORADO 80225 OR RESTON, VIRGINIA 22092
A FOLDER DESCRIBING TOPOGRAPHIC MAPS AND SYMBOLS IS AVAILABLE ON REQUEST

Revisions shown in purple compiled in cooperation with State of Ohio agencies from aerial photographs taken 1970 and 1974. This information not field checked

ROAD CLASSIFICATION
Heavy-duty ——— Light-duty ———
Medium-duty ——— Unimproved dirt ———
U. S. Route ——— State Route ———

CARROLL, OH
39082-G6-TF-024

1958
PHOTOREVISED 1970 AND 1974
MINOR REVISION 1994
DMA 4463 1 SW - SERIES V852

U.S. GEOLOGICAL SURVEY
APR 26 1995
REC'D FILE COPY