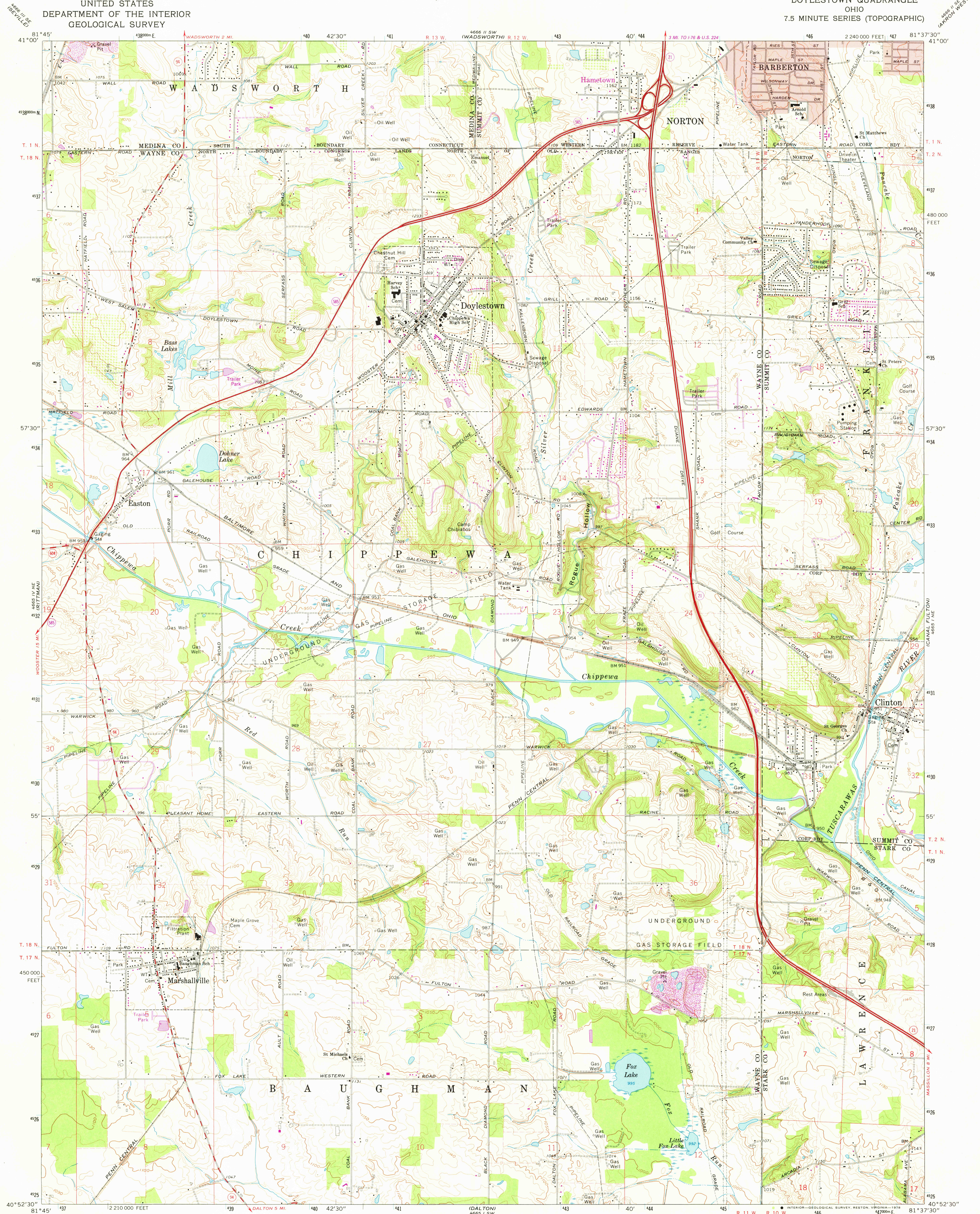
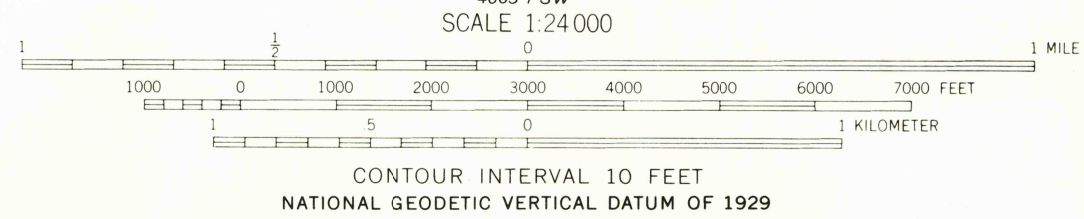
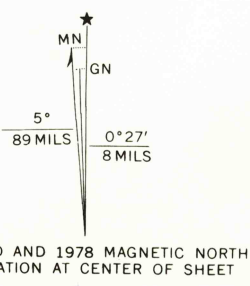


UNITED STATES  
DEPARTMENT OF THE INTERIOR  
GEOLOGICAL SURVEY

DOYLESTOWN QUADRANGLE  
OHIO  
7.5 MINUTE SERIES (TOPOGRAPHIC)



Maped, edited, and published by the Geological Survey  
Revised in cooperation with State of Ohio agencies  
Control by USGS and USC&GS  
Topography by photogrammetric methods from aerial photographs  
taken 1957. Field checked 1958. Revised from aerial  
photographs taken 1969. Field checked 1969  
Polyconic projection. 1927 North American datum  
1000-foot grid based on Ohio coordinate system, north zone  
1000-meter Universal Transverse Mercator grid ticks, zone 17, shown in blue  
Fine red dashed lines indicate selected fence and field lines where  
generally visible on aerial photographs. This information is unchecked  
Red tint indicates area in which only landmark buildings are shown  
Land lines within Ts. 1 and 2 N. — R. 10 W. based on the Muskingum  
River Base. Land lines within Ts. 17 and 18 N. — R. 11 W. based on  
the Ohio River Base. Land lines within the Connecticut Western Reserve  
established by private subdivision



THIS MAP COMPLIES WITH NATIONAL MAP ACCURACY STANDARDS  
FOR SALE BY U.S. GEOLOGICAL SURVEY, RESTON, VIRGINIA 22092  
A FOLDER DESCRIBING TOPOGRAPHIC MAPS AND SYMBOLS IS AVAILABLE ON REQUEST

Revisions shown in purple compiled in cooperation with  
State of Ohio agencies from aerial photographs taken  
1976. Map edited 1978. This information not field checked



ROAD CLASSIFICATION	
Primary highway, all weather, hard surface	Light-duty road, all weather, improved surface
Secondary highway, all weather, hard surface	Unimproved road, fair or dry weather
State Route	

USGS  
Historical File  
Topographic Division

DOYLESTOWN, OHIO AUG 0 1 1978  
N4052.5—W8137.5/7.5  
1969  
PHOTOREVISED 1978  
AMS 4665 I NW—SERIES V852