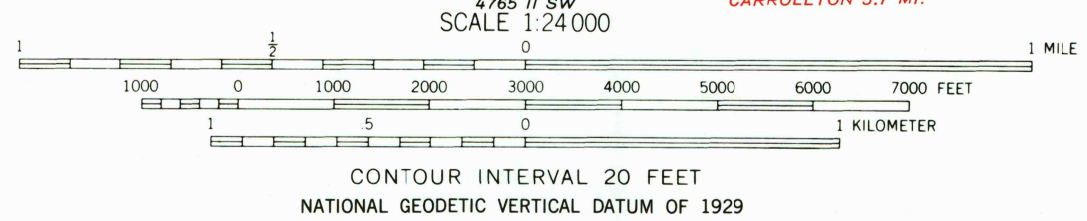
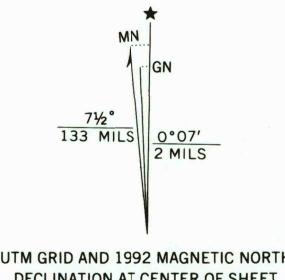


UNITED STATES
DEPARTMENT OF THE INTERIOR
GEOLOGICAL SURVEY

MALVERN QUADRANGLE
OHIO
7.5 MINUTE SERIES (TOPOGRAPHIC)




Mapped, edited, and published by the Geological Survey
Control by USGS and NOS/NOAA
Topography by photogrammetric methods from aerial photographs
taken 1958. Field checked 1960
Polyconic projection. 10,000-foot grid ticks based on Ohio
coordinate system, north zone
1000-meter Universal Transverse Mercator grid ticks,
zone 17, shown in blue
1927 North American Datum
The difference between 1927 North American Datum and North
American Datum of 1983 (NAD 83) for 7.5-minute intersections
is given in USGS Bulletin 1875. The NAD 83 is shown by
dashed corner ticks
Fine red dashed lines indicate selected fence and field lines where
generally visible on aerial photographs. This information is unchecked
Land lines based on the Ohio River Base
Area north of Geographers Line lies within Congress Lands
north of Old Seven Ranges
Area south of Geographers Line lies within the Old Seven Ranges



ROAD CLASSIFICATION	
Heavy-duty	Light-duty
Medium-duty	Unimproved dirt
U.S. Route	State Route

MALVERN, OHIO
40081-F2-TF-024

1960
REVISED 1992
DMA 4765 II NW-SERIES V852



Revisions compiled in cooperation with
State of Ohio agencies from aerial
photographs taken 1988 and other sources.
Contours not revised. This information
not field checked. Map edited 1992