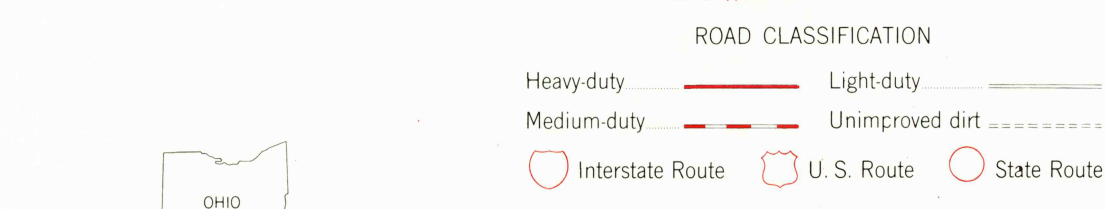
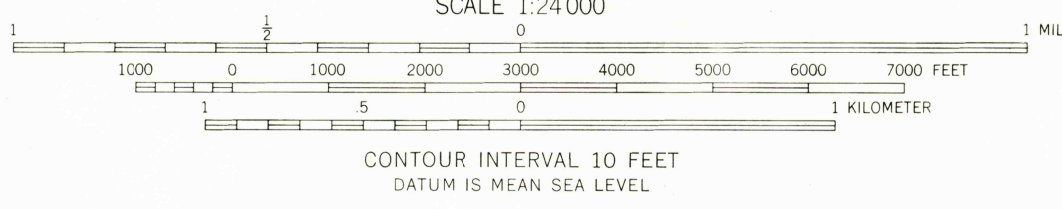
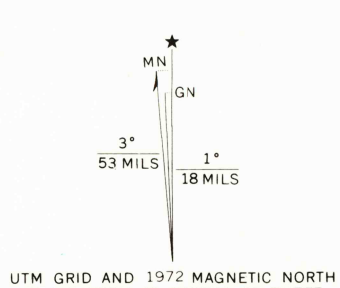




Mapped, edited, and published by the Geological Survey
Control by USGS and USC&GS
Topography by photogrammetric methods from aerial
photographs taken 1959-60. Field checked 1961
Polyconic projection. 1927 North American datum
10,000-foot grid based on Ohio coordinate system, south zone
1000-meter Universal Transverse Mercator grid ticks,
zone 17, shown in blue
Area north of Base Line lies within the United States Military District
Land lines based on the Base Line of the United States Military District
Area south of Military District lies within Congress Lands
east of the Scioto River. Land lines based on the Ohio River Base
Fine red dashed lines indicate selected fence and field lines where
generally visible on aerial photograph. This information is unchecked



THIS MAP COMPLIES WITH NATIONAL MAP ACCURACY STANDARDS
FOR SALE BY U.S. GEOLOGICAL SURVEY, WASHINGTON, D.C. 20242
A FOLDER DESCRIBING TOPOGRAPHIC MAPS AND SYMBOLS IS AVAILABLE ON REQUEST

Revisions shown in purple compiled in cooperation with
State of Ohio agencies from aerial photographs taken
1972. This information not field checked

MILLERSPORT, OHIO
N3952.5—W8230.7/5
1961
PHOTOREVISED 1972
AMS 4463 1 NE—SERIES V852

JUN 13 1973