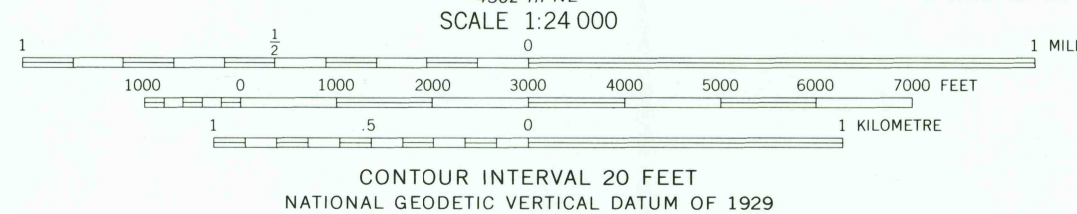
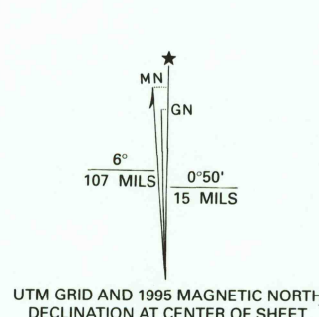





Produced by the U. S. Geological Survey
Compiled by photogrammetric methods from imagery dated 1960
Field checked 1961
Photointerspersed using imagery dated 1992, no major culture or drainage changes observed. Boundaries and names revised 1995
North American Datum of 1927 (NAD 27). Projection and 10 000-foot ticks: Ohio coordinate system, south zone (Lambert conformal conic)
Blue 1000-meter Universal Transverse Mercator grid ticks, zone 17
North American Datum of 1983 (NAD 83) is shown by dashed corner ticks. The values of the shift between NAD 27 and NAD 83 for 7.5-minute intersections are obtainable from National Geodetic Survey NADCON software
There may be private inholdings within the boundaries of the National or State reservations shown on this map
Land lines based on the Ohio River Base. Dotted land lines established by private subdivision of the Ohio Company Purchase
Revisions shown in purple compiled in cooperation with State of Ohio agencies from imagery dated 1975
This information not field checked



ROAD CLASSIFICATION		
Primary highway, hard surface	Light-duty road, hard or improved surface	
Secondary highway, hard surface	Unimproved road	
Interstate Route	U. S. Route	State Route



MINERAL, OH
39082-C3-TF-024
1992

DMA 4562 IV SE-SERIES V852

