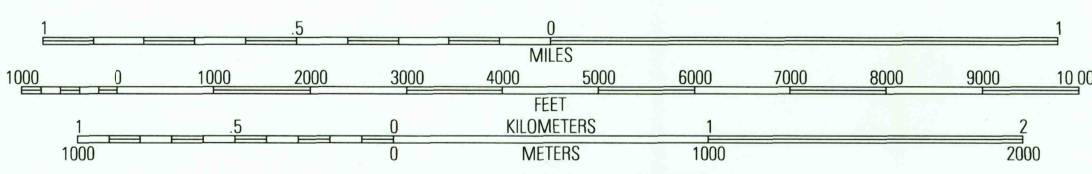
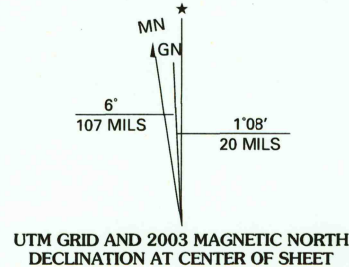




Produced by the United States Geological Survey 1990  
Revision by USDA Forest Service 2002  
Topography compiled 1960. Planimetry derived from imagery taken 2000 and other sources. Public Land Survey System and survey control current as of 2005. Boundaries current as of 2005.  
North American Datum of 1927 (NAD 27). Projection and 10 000-foot ticks: Ohio coordinate system, south zone (Lambert conformal conic). Blue 1000-meter Universal Transverse Mercator ticks, zone 17.  
North American Datum of 1983 (NAD 83) is shown by dashed corner ticks. The values of the shift between NAD 27 and NAD 83 for 7.5-minute intersections are obtainable from National Geodetic Survey NADCON software.  
Non-National Forest System lands within the National Forest. Inholdings may exist in other National or State reservations.  
This map is not a legal document. Public lands are subject to change and leasing, and may have access restrictions; check with appropriate offices. Obtain permission before entering private lands.  
Entire area lies within Congress Lands east of the Scioto River.  
Land lines based on the Ohio River Base.




1	2	3
4	5	6
7	8	9

ADJOINING 7.5' QUADRANGLES

Interstate.....	5	Primary highway.....	1
U. S. ....	101	Secondary highway.....	2
State ....	78	Light-duty road.....	3
County ....	6	Composition: Unspecified.....	4
National Forest, suitable for passenger cars.....	105	Paved.....	5
National Forest, suitable for high clearance vehicles.....	106	Gravel.....	6
National Forest Trail.....	384	Dirt.....	7
		Unimproved; 4 wheel drive.....	8
		Trail.....	9
		Gate; Barrier.....	10

MINFORD, OH  
2002  
38082-G7-TF-024  
NGA 4461 IV SE-SERIES V852

USGS Library  
Reston, VA.  
Topo Archive



JAN 27 2007

