

Produced by the United States Geological Survey 1994
Revision by USDA Forest Service 2002

Topography compiled 1956. Planimetry derived from imagery taken 2000 and other sources. Public Land Survey System and survey control current as of 2005. Boundaries current as of 2005.

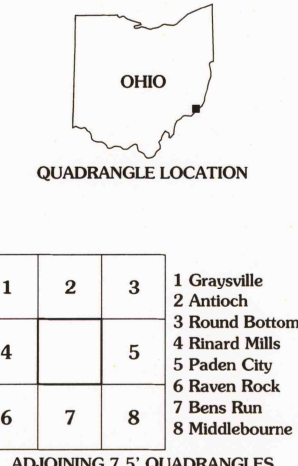
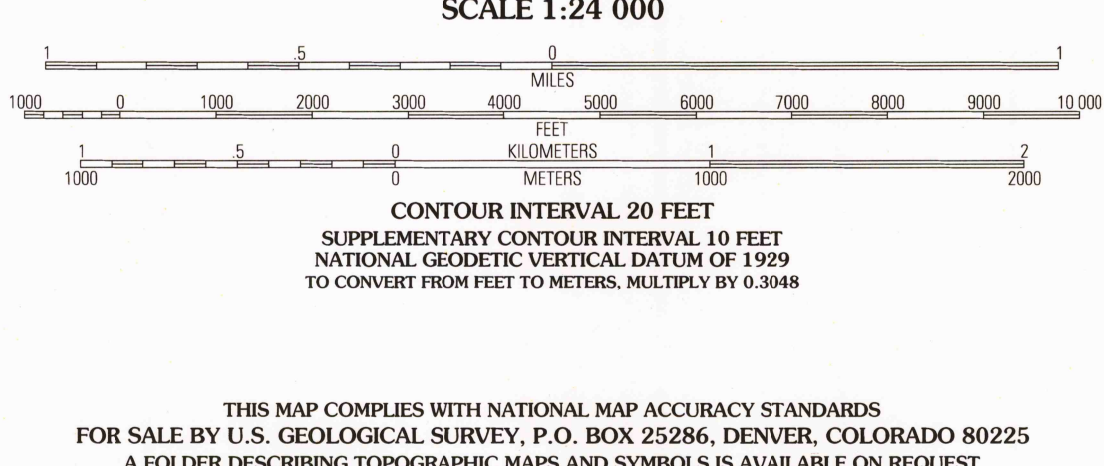
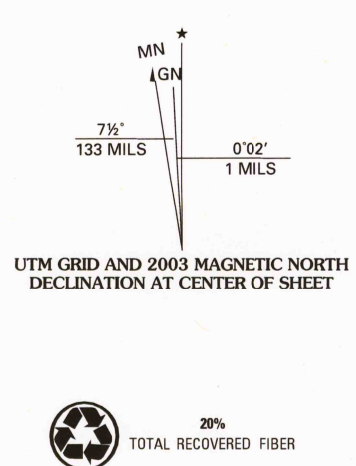
North American Datum of 1927 (NAD 27). Projection: Ohio coordinate system, south zone (Lambert conformal conic). 10 000-foot ticks: Ohio coordinate system, south zone and West Virginia coordinate system, north zone Blue 1000-meter Universal Transverse Mercator ticks, zone 17

North American Datum of 1983 (NAD 83) is shown by dashed corner ticks The values of the shift between NAD 27 and NAD 83 for 7.5-minute intersections are obtainable from National Geographic Survey NADCON software

Non-National Forest System lands within the National Forest Inholdings may exist in other National or State reservations

This map is not a legal land line or ownership document. Public lands are subject to change and leasing, and may have access restrictions; check with local offices. Obtain permission before entering private lands

Ohio area lies within the Old Seven Ranges Land lines based on the Ohio River Base



HIGHWAYS AND ROADS	
Interstate	1
U. S.	2
State	3
County	4
National Forest, suitable for passenger cars	5
National Forest, suitable for high clearance vehicles	6
National Forest Trail	7
Primary highway	8
Secondary highway	9
Light-duty road	10
Composition: Unspecified	11
Paved	12
Gravel	13
Dirt	14
Unimproved, 4 wheel drive	15
Trail	16
Gate; Barrier	17

USGS Library
Reston, VA.
Topo Archive



JAN 27 2007



THIS MAP COMPLIES WITH NATIONAL MAP ACCURACY STANDARDS
FOR SALE BY U.S. GEOLOGICAL SURVEY, P.O. BOX 25286, DENVER, COLORADO 80225
A FOLDER DESCRIBING TOPOGRAPHIC MAPS AND SYMBOLS IS AVAILABLE ON REQUEST

NEW MATAMORAS, OH-WV
2002
39081-E1-TF-024
NGA 4763 II SE-SERIES V852