

Mapped, edited, and published by the Geological Survey

Control by USGS and USC&GS

Topography by photogrammetric methods from aerial

photographs taken 1960. Field checked 1961

Polyconic projection. 1927 North American datum

10,000-foot grid based on Ohio coordinate system, south zone

1000-metre Universal Transverse Mercator grid ticks,

zone 17, shown in blue

Land lines based on the Ohio River Base. Dotted

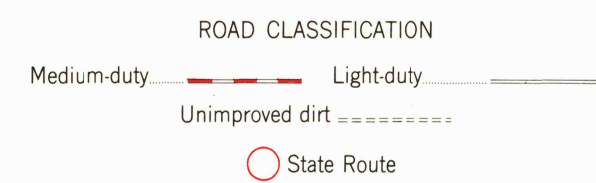
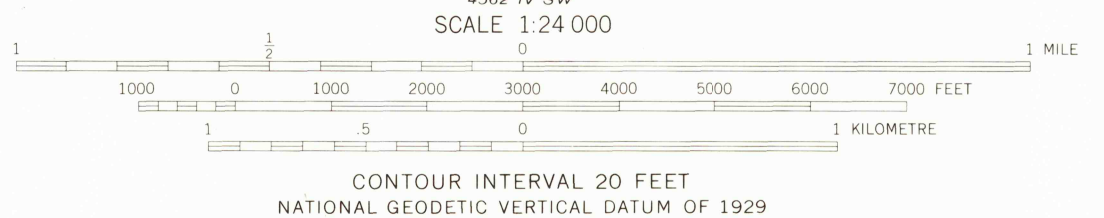
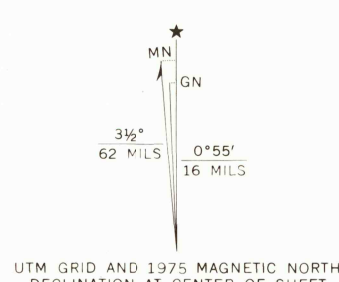
land lines established by private subdivision of the

Ohio Company Purchase

All wells shown are oil wells

Fine red dashed lines indicate selected fence and field lines where

generally visible on aerial photographs. This information is unchecked



NEW PLYMOUTH, OHIO

N 3922.5 - W 8222.5/7.5

1961

PHOTOREVISED 1975

AMS 4562 IV NW-SERIES V852

THIS MAP COMPLIES WITH NATIONAL MAP ACCURACY STANDARDS
FOR SALE BY U.S. GEOLOGICAL SURVEY, RESTON, VIRGINIA 22092
A FOLDER DESCRIBING TOPOGRAPHIC MAPS AND SYMBOLS IS AVAILABLE ON REQUEST

Revisions shown in purple compiled in cooperation with
State of Ohio agencies from aerial photographs taken
1975. This information not field checked

USGS
Historical File
Topographic Division

JUN 0 3 1976