

Mapped, edited, and published by the Geological Survey

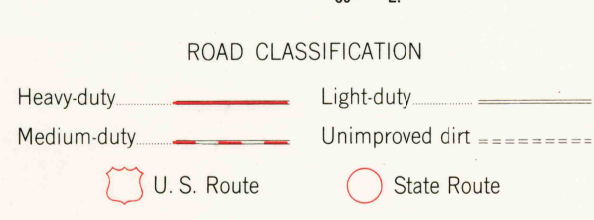
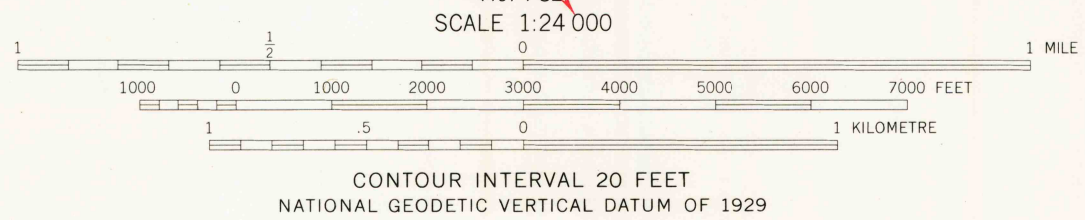
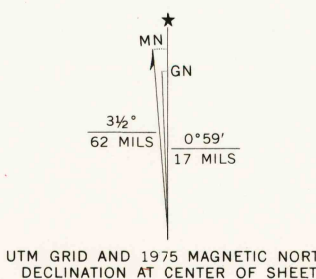
Control by USGS and USC&GS

Topography by photogrammetric methods from aerial photographs taken 1960. Field checked 1961

Polyconic projection. 1927 North American datum  
10,000-foot grid based on Ohio coordinate system, south zone  
1000-metre Universal Transverse Mercator grid ticks,  
zone 17, shown in blue

Fine red dashed lines indicate selected fence and field lines where generally visible on aerial photographs. This information is unchecked

Entire area lies within Congress Lands east of the Scioto River  
Land lines based on the Ohio River Base



OAK HILL, OHIO

N 3852.5—W 8230/7.5

1961  
PHOTO REVISOR 1975  
AMS 4461 1 NE—SERIES V852

JUL 19 1975

USGS  
Historical File  
Topographic Division

Revisions shown in purple compiled in cooperation with State of Ohio agencies from aerial photographs taken 1975. This information not field checked