

Produced by the United States Geological Survey 1994
Revision by USDA Forest Service 2002

Topography compiled 1958. Planimetry derived from imagery taken 1972 and other sources. Public Land Survey System and survey control current as of 1994. Boundaries current as of 2004


North American Datum of 1927 (NAD 27). Projection and 10 000-foot ticks: Ohio coordinate system, south zone (Lambert conformal conic) Blue 1000-meter Universal Transverse Mercator ticks, zone 17

North American Datum of 1983 (NAD 83) is shown by dashed corner ticks The values of the shift between NAD 27 and NAD 83 for 7.5-minute intersections are obtainable from National Geodetic Survey NADCON software

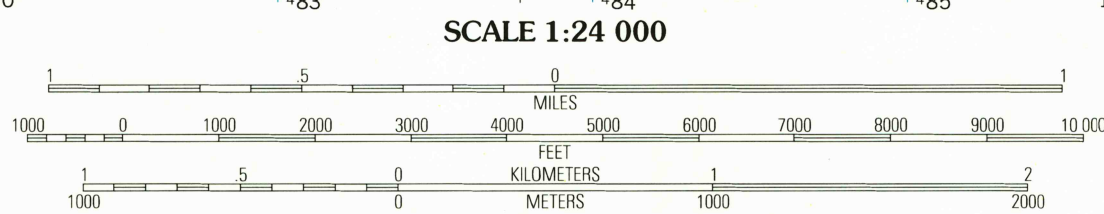
Non-National Forest System lands within the National Forest Inholdings may exist in other National or State reservations

This map is not a legal document. Public lands are subject to change and leasing, and may have access restrictions; check with appropriate offices. Obtain permission before entering private lands

Entire area lies within the Old Seven Ranges
Land lines based on the Ohio River Base



UTM GRID AND 2003 MAGNETIC NORTH
DECLINATION AT CENTER OF SHEET



SCALE 1:24 000
CONTOUR INTERVAL 20 FEET
NATIONAL GEODETIC VERTICAL DATUM OF 1929
TO CONVERT FROM FEET TO METERS, MULTIPLY BY 0.3048

THIS MAP COMPLIES WITH NATIONAL MAP ACCURACY STANDARDS
FOR SALE BY U.S. GEOLOGICAL SURVEY, P.O. BOX 25286, DENVER, COLORADO 80225
A FOLDER DESCRIBING TOPOGRAPHIC MAPS AND SYMBOLS IS AVAILABLE ON REQUEST



QUADRANGLE LOCATION


| | | | |
|---|---|---|-----------------|
| 1 | 2 | 3 | 1 Stafford |
| | | | 2 Gosport |
| | | | 3 Antioch |
| 4 | | 5 | 4 Daboll |
| | | | 5 New Matamoras |
| | | | 6 Belmont |
| | | | 7 Raven Rock |
| 6 | 7 | 8 | 8 Bens Run |

ADJOINING 7.5' QUADRANGLES

- Interstate 6
U. S. 100
State 10
County 10
National Forest, suitable for passenger cars 100
National Forest, suitable for high clearance vehicles 100
National Forest Trail 384
- Primary highway 6
Secondary highway 100
Light-duty road 10
Composition: Unspecified...
Paved 100
Gravel 100
Dirt 100
Unimproved; 4 wheel drive 4WD
Trail 100
Gate; Barrier 100

RINARD MILLS, OH
2002
39081-E2-TF-024
NGA 4763 II SW-SERIES V852

USGS Library
Reston, VA.
Topo Archive



JAN 27 2007

