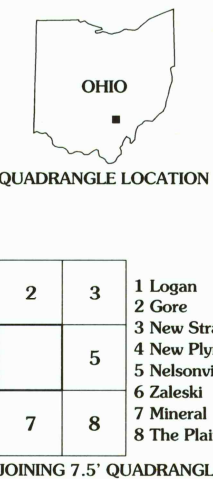
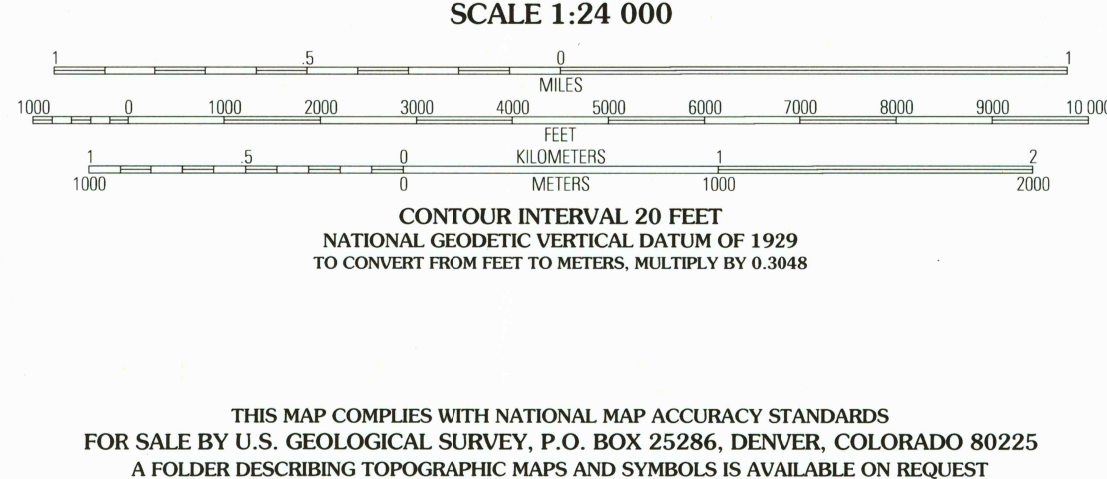
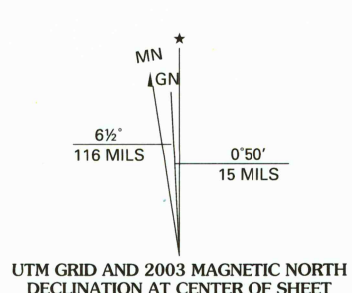




Produced by the United States Geological Survey 1995
Revision by USDA Forest Service 2002
Topography compiled 1960. Planimetry derived from imagery taken 1995 and other sources. Public Land Survey System and survey control current as of 2005. Boundaries current as of 2005
North American Datum of 1927 (NAD 27). Projection and 10 000-foot ticks: Ohio coordinate system, south zone (Lambert conformal conic)
Blue 1000-meter Universal Transverse Mercator ticks, zone 17
North American Datum of 1983 (NAD 83) is shown by dashed corner ticks
The values of the shift between NAD 27 and NAD 83 for 7.5-minute intersections are obtainable from National Geodetic Survey NADCON software
Non-National Forest System lands within the National Forest
Inholdings may exist in other National or State reservations
This map is not a legal document. Public lands are subject to change and leasing, and may have access restrictions; check with appropriate offices. Obtain permission before entering private lands
Land lines based on the Ohio River Base. Dotted land lines established by private subdivision of the Ohio Company Purchase



HIGHWAYS AND ROADS	
Interstate	Primary highway
U. S.	Secondary highway
State	Light-duty road
County	Unimproved; 4 wheel drive
National Forest, suitable for passenger cars	Trail
National Forest, suitable for high clearance vehicles	Gate; Barrier
National Forest Trail	

USGS Library
Reston, VA.
Topo Archive



JAN 27 2007



UNION FURNACE, OH
2002
39082-D3-TF-024
NGA 4562 IV NE-SERIES V852