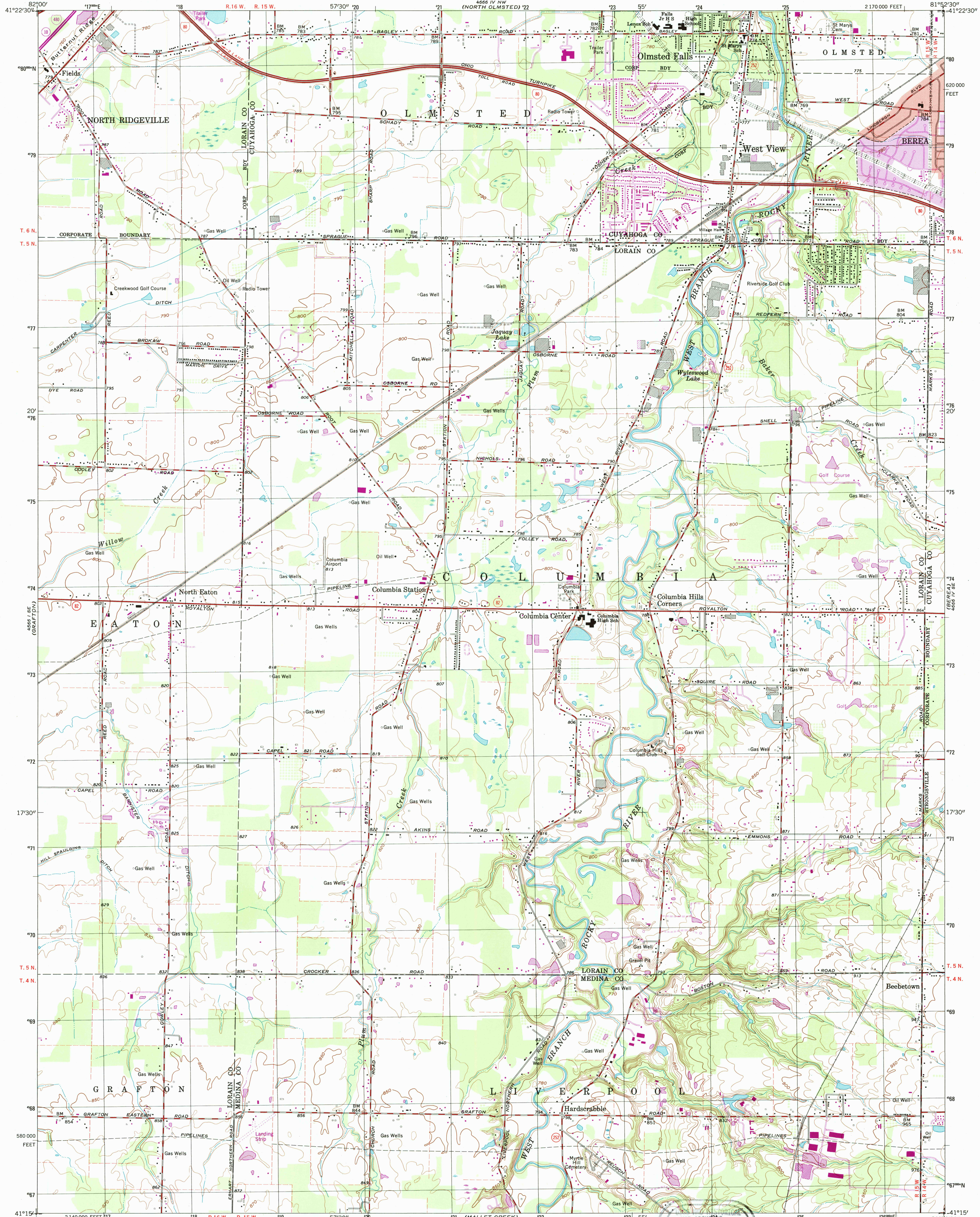

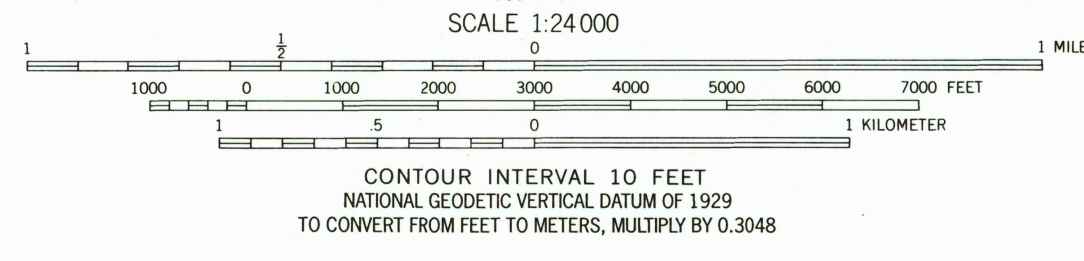
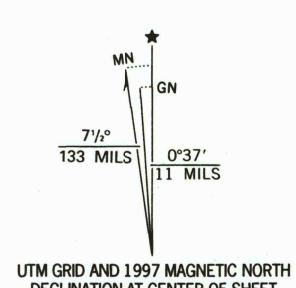


UNITED STATES
DEPARTMENT OF THE INTERIOR
GEOLOGICAL SURVEY

WEST VIEW QUADRANGLE
OHIO
7.5 MINUTE SERIES (TOPOGRAPHIC)



Produced by the United States Geological Survey
Topography compiled 1953. Planimetry derived from imagery taken 1982. Photosinspected using imagery dated 1994; no major culture or drainage changes observed. Survey control current as of 1993 boundaries, other than corporate, revised 1997.
North American Datum of 1927 (NAD 27). Projection and 10 000-foot ticks: Ohio coordinate system, north zone (Lambert conformal conic).
1000-meter Universal Transverse Mercator grid, zone 17
North American Datum of 1983 (NAD 83) is shown by dashed corner ticks. The values of the shift between NAD 27 and NAD 83 for 7.5-minute intersections are obtainable from National Geodetic Survey NADCON software.
Entire area lies within the Connecticut Western Reserve. Land lines established by private subdivision of the Connecticut Western Reserve. Information shown in purple may not meet USGS content standards and may conflict with previously mapped contours.



ROAD CLASSIFICATION

Primary highway, hard surface	Light-duty road, hard or improved surface
Secondary highway, hard surface	Unimproved road
Interstate Route	U. S. Route
	State Route

THIS MAP COMPLIES WITH NATIONAL MAP ACCURACY STANDARDS
FOR SALE BY U.S. GEOLOGICAL SURVEY, P.O. BOX 25286, DENVER, COLORADO 80225
A FOLDER DESCRIBING TOPOGRAPHIC MAPS AND SYMBOLS IS AVAILABLE ON REQUEST

WEST VIEW, OHIO
1994
DMA 4666 IV SW - SERIES V852

