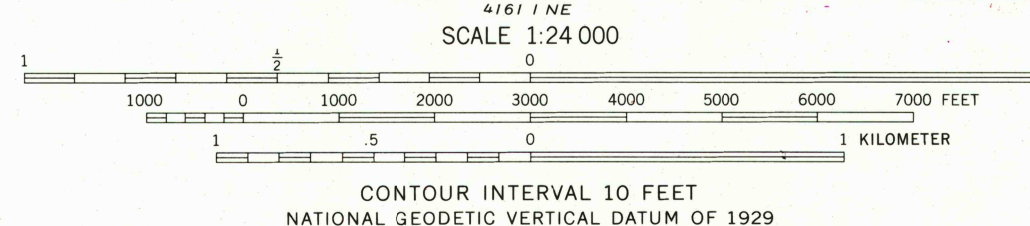




UTM GRID AND 1986 MAGNETIC NORTH



THIS MAP COMPLIES WITH NATIONAL MAP ACCURACY STANDARDS  
FOR SALE BY U. S. GEOLOGICAL SURVEY  
DENVER, COLORADO 80225, OR RESTON, VIRGINIA 22092  
A FOLDER DESCRIBING TOPOGRAPHIC MAPS AND SYMBOLS IS AVAILABLE ON REQUEST

ROAD CLASSIFICATION	
Primary highway, all weather, hard surface	Light-duty road, all weather, improved surface
Secondary highway, all weather, hard surface	Unimproved road, fair or dry weather
 U. S. Route	 State Route

WILLIAMSBURG, OHIO  
39084-A1-TF-024

1968  
PHOTOREVISED 1986  
DMA 4162 II SE-SERIES V852

Revisions shown in purple and woodland compiled from aerial photographs taken 1984 and other sources  
This information not field checked. Map edited 1986  
Areas covered by dashed light-purple pattern are subject to controlled inundation