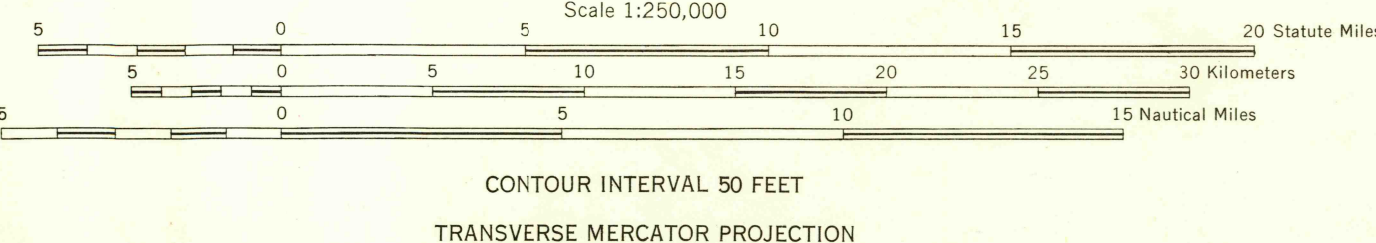
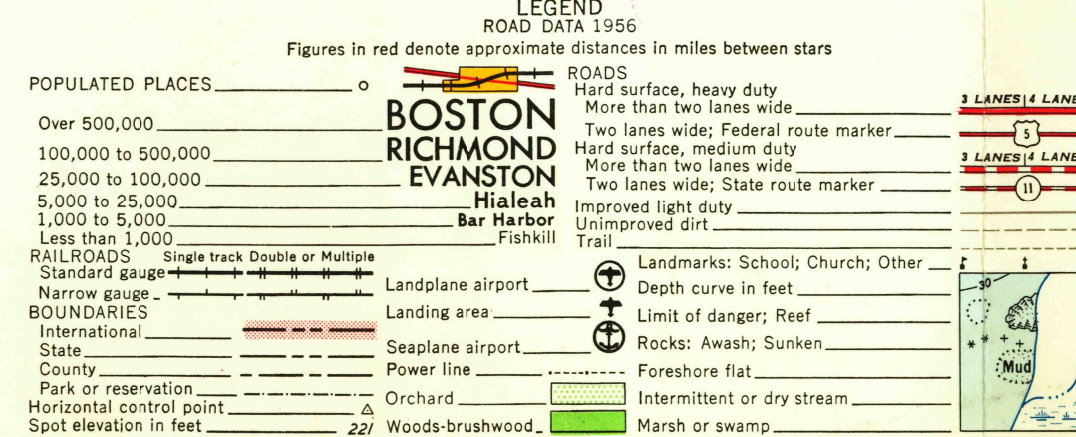




Prepared by the Army Map Service (RMND), Corps of Engineers, U. S. Army, Washington, D. C. Compiled in 1955 from: Pennsylvania, 1:50,000, AMS, Sheet 4967 II, 1952; United States Quadrangles, 1:62,500, USGS and CE, 1900-43; USGS Charts 33, 34, 1946-36, 1950. Planimetric detail revised by photo-planimetric methods. Control by USGS and CE. Map field checked 1956.

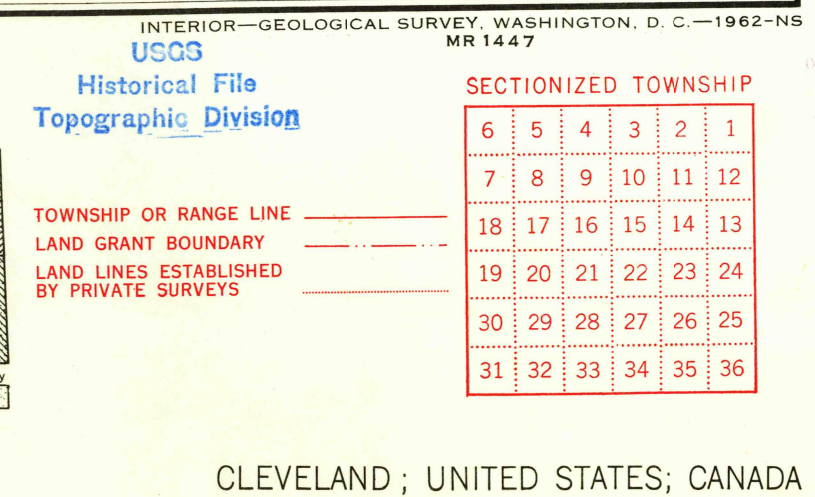
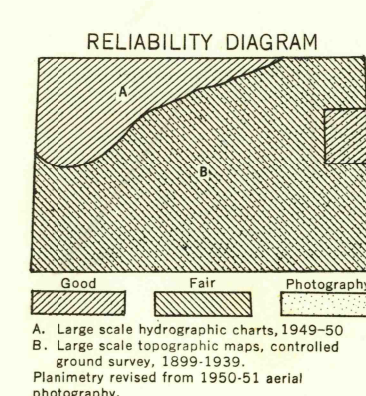
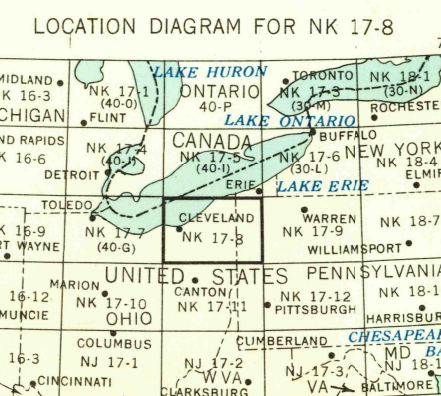
100,000-foot grid based on Ohio coordinate system, north zone, and Pennsylvania coordinate system, north zone.

10,000-meter Universal Transverse Mercator grid ticks, zone 17, shown in blue.



1955 MAGNETIC DECLINATION FOR THIS SHEET VARIES FROM 8°45' WESTERLY FOR THE CENTER OF THE WEST EDGE TO 8°30' WESTERLY FOR THE CENTER OF THE EAST EDGE. MEAN ANNUAL CHANGE IS NEGLIGIBLE.

FOR SALE BY U. S. GEOLOGICAL SURVEY, WASHINGTON 25, D. C.



U.S.G.S.  
FILE COPY  
TOPOGRAPHIC DIVISION

APR 1 1962