


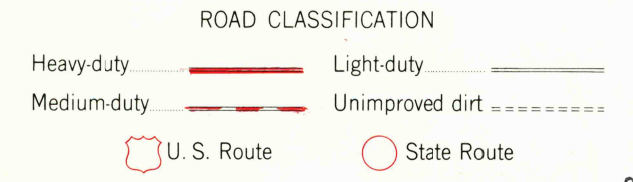
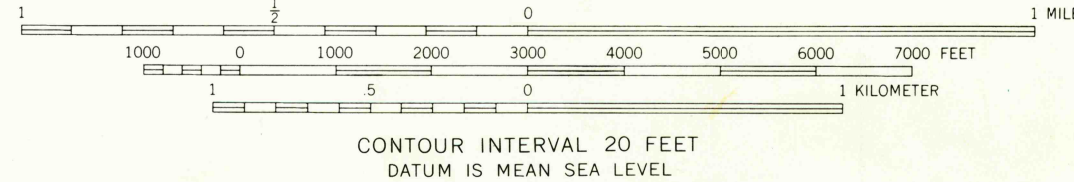
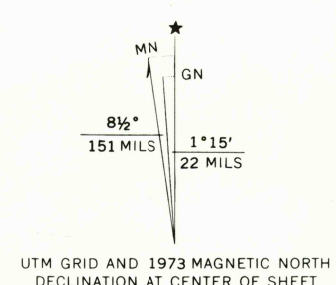
Mapped, edited, and published by the Geological Survey

Control by USGS, USC&GS, and USCE

Topography from aerial photographs by multiplex methods  
Aerial photographs taken 1952. Field check 1953

Polyconic projection. 1927 North American datum  
10,000-foot grid based on Pennsylvania coordinate system,  
south zone

1000-meter Universal Transverse Mercator grid ticks,  
zone 18, shown in blue  
Revisions shown in purple compiled in cooperation with  
State of Pennsylvania agencies from aerial photographs  
1968 and 1973. This information not field checked



USGS  
HISTORICAL FILE  
TOPOGRAPHIC DIVISION

ABBOTTSTOWN, PA.

N 3952.5—W 7652.5/7.5  
1953

PHOTOREVISED 1968 AND 1973  
AMS 5663 IV NW—SERIES V831

THIS MAP COMPLIES WITH NATIONAL MAP ACCURACY STANDARDS  
FOR SALE BY U.S. GEOLOGICAL SURVEY, RESTON, VIRGINIA 22092  
A FOLDER DESCRIBING TOPOGRAPHIC MAPS AND SYMBOLS IS AVAILABLE ON REQUEST

SEP 12 1974

3310