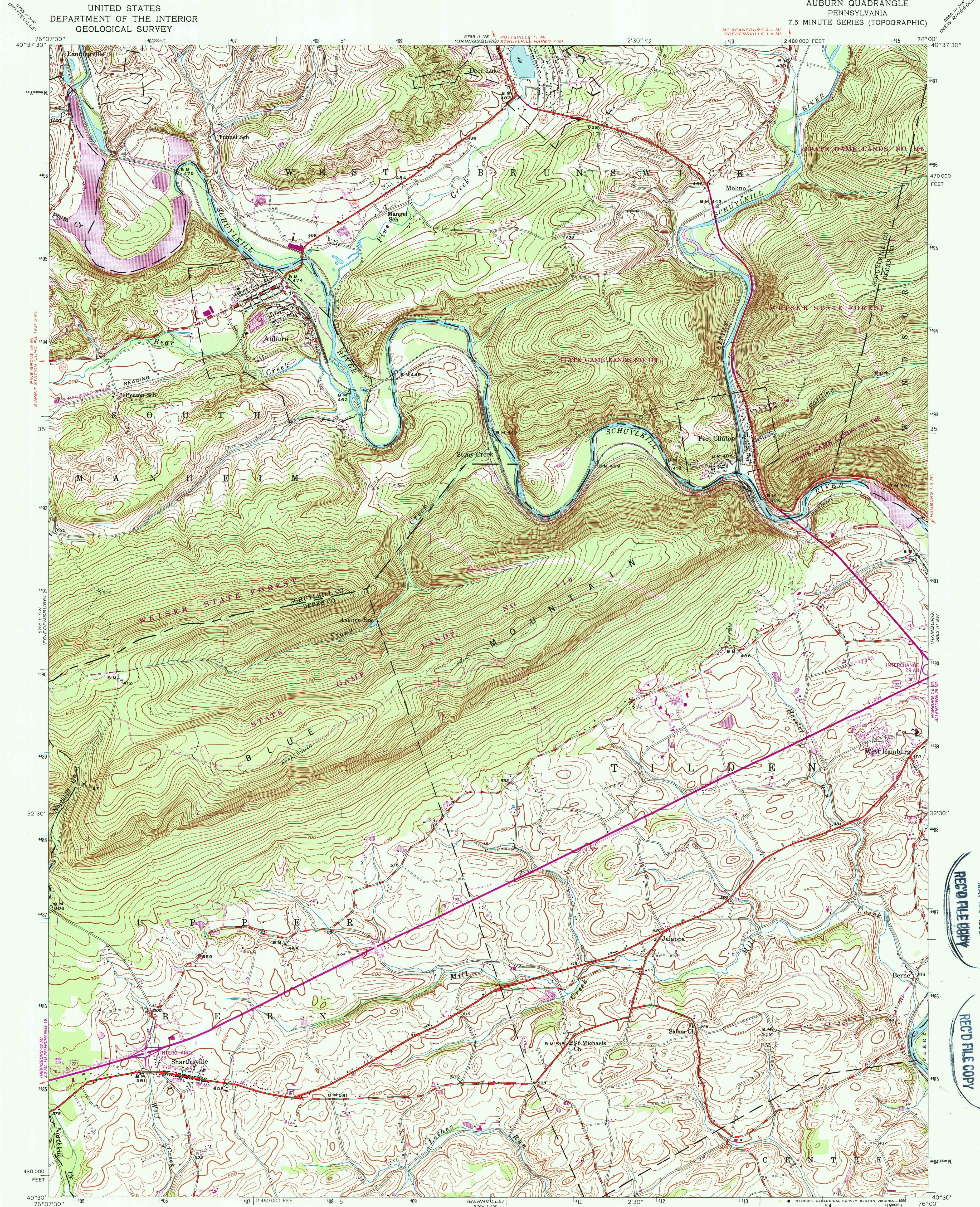


UNITED STATES  
DEPARTMENT OF THE INTERIOR  
GEOLOGICAL SURVEY

AUBURN QUADRANGLE  
PENNSYLVANIA  
7.5 MINUTE SERIES (TOPOGRAPHIC)



Mapped, edited, and published by the Geological Survey

Control by USGS and USC&GS

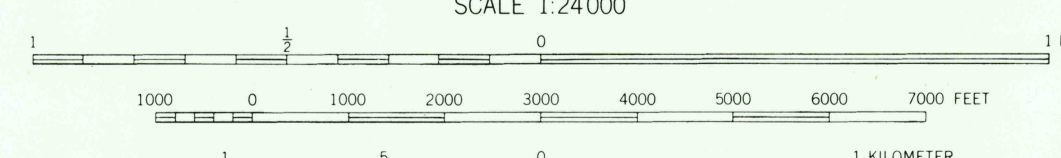
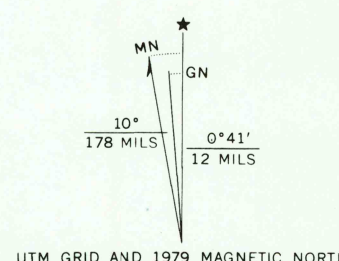
Topography by photogrammetric methods from aerial photographs taken 1942. Field checked 1945

Polycyclic projection. 1927 North American datum  
10,000-foot grid based on Pennsylvania coordinate system, south zone  
1000-meter Universal Transverse Mercator grid ticks, zone 18, shown in blue

There may be private inholdings within the boundaries of the National or State reservations shown on this map


Revisions shown in purple compiled in cooperation with State of Pennsylvania agencies from aerial photographs taken 1976 and other source data. This information not field checked. Map edited 1979

Boundary lines shown in purple compiled from latest information available from the controlling authority



CONTOUR INTERVAL 20 FEET  
NATIONAL GEODETIC VERTICAL DATUM OF 1929

FOR SALE BY U.S. GEOLOGICAL SURVEY  
DENVER, COLORADO 80225, OR RESTON, VIRGINIA 22092  
A FOLDER DESCRIBING TOPOGRAPHIC MAPS AND SYMBOLS IS AVAILABLE ON REQUEST



ROAD CLASSIFICATION  
Heavy-duty ——— Light-duty ———  
Medium-duty ——— Unimproved dirt ———  
Interstate Route U.S. Route State Route

AUBURN, PA.

N4030—W7600/7.5  
PHOTOINSPECTED 1983

1945  
PHOTOREVISED 1979  
AMS 5765 II SE—SERIES V831

Map photoinspected 1983  
No major culture or drainage changes observed

USGS NHD HISTORICAL MAP  
MAY 29 1990  
REC'D FILE COPY

USGS NHD HISTORICAL MAP  
MAY 29 1990  
REC'D FILE COPY