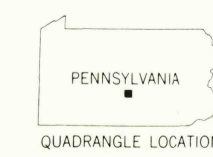
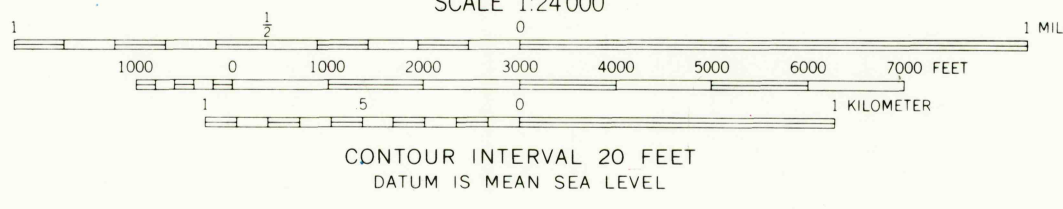
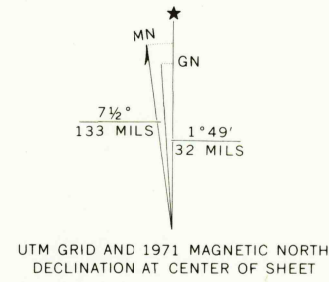




Mapped, edited, and published by the Geological Survey
Control by USGS and US&GS
Topography from aerial photographs by photogrammetric methods
Aerial photographs taken 1955. Field check 1959
Polyconic projection, 1927 North American datum
10,000-foot grid based on Pennsylvania coordinate system,
south zone
1000-meter Universal Transverse Mercator grid ticks,
zone 18, shown in blue
Fine red dashed lines indicate selected fence and field lines
visible on aerial photographs. This information is unchecked
Revisions shown in purple compiled in cooperation with State of
Pennsylvania agencies from aerial photographs taken 1971. This
information not field checked



ROAD CLASSIFICATION

Heavy-duty	Light-duty
Medium-duty	Unimproved dirt
U.S. Route	State Route

AUGHWICK, PA.
N4015-W7745/7.5
1959
PHOTOREVISED 1971
AMS 5464 IV SE-SERIES V831

USGS
HISTORICAL FILE
TOPOGRAPHIC DIVISION

NOV 21 1972