
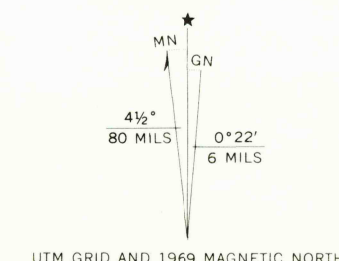


UNITED STATES  
DEPARTMENT OF THE INTERIOR  
GEOLOGICAL SURVEY


AVELLA QUADRANGLE  
PENNSYLVANIA-WASHINGTON CO.  
7.5 MINUTE SERIES (TOPOGRAPHIC)  
SW/4 BURGETTSTOWN 15 QUADRANGLE  
FRANKFORD SPRINGS 9.5 MI.  
5.9 MI. TO WILLIAM PENN. KY.



Mapped, edited, and published by the Geological Survey  
Control by USGS and USC&GS  
Topography from aerial photographs by multiplex methods  
Aerial photographs taken 1952. Field check 1954  
Polyconic projection. 1927 North American datum  
10,000-foot grid based on Pennsylvania coordinate system,  
south zone  
1000-meter Universal Transverse Mercator grid ticks,  
zone 17, shown in blue  
Revisions shown in purple compiled by Geological Survey in  
cooperation with State of Pennsylvania agencies, from aerial  
photographs taken 1959. This information not field checked



THIS MAP COMPLIES WITH NATIONAL MAP ACCURACY STANDARDS  
FOR SALE BY U.S. GEOLOGICAL SURVEY, WASHINGTON, D.C. 20242  
A FOLDER DESCRIBING TOPOGRAPHIC MAPS AND SYMBOLS IS AVAILABLE ON REQUEST



ROAD CLASSIFICATION  
Heavy-duty — Light-duty  
Medium-duty — Unimproved dirt  
State Route

U.S.G.S.  
FILE COPY  
TOPOGRAPHIC DIVISION

AVELLA, PA.  
SW/4 BURGETTSTOWN 15 QUADRANGLE  
N4015—W8022.5/7.5

1954  
PHOTOREVISED 1969  
AMS 4964 IV SW—SERIES V831

3335  
OCT 27 1969