
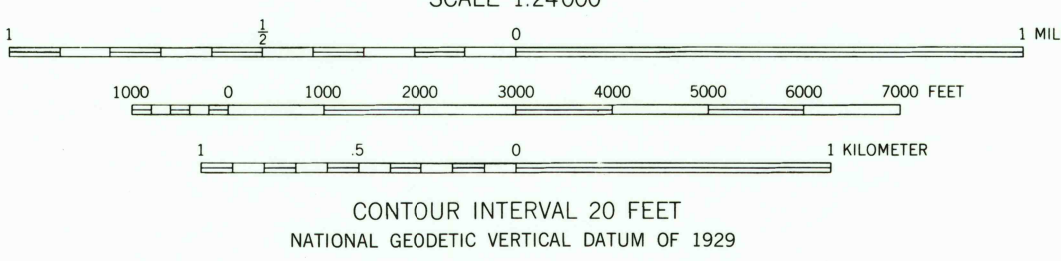
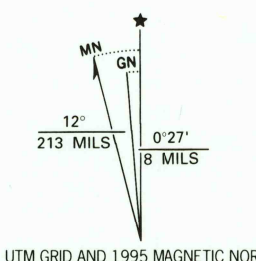


USGS AND HISTORICAL
MAP ARCHIVES
JUL 14 1995
REC'D FILE COPY

Produced by the United States Geological Survey
Compiled by photogrammetric methods from imagery dated 1942
Field checked 1946. Revised from imagery dated 1992 and
other sources. Field checked 1994. Map edited 1995
North American Datum of 1927 (NAD 27). Projection and
10,000-foot ticks: Pennsylvania coordinate system, north zone
(Lambert conformal conic)
Blue 1000-meter Universal Transverse Mercator ticks, zone 18
North American Datum of 1983 (NAD 83) is shown by dashed
corner ticks. The values of the shift between NAD 27 and NAD 83
for 7.5-minute intersections are obtainable from National Geodetic
Survey NADCON software
There may be private inholdings within the boundaries of
the National or State reservations shown on this map



ROAD CLASSIFICATION
Primary highway, hard surface
Secondary highway, hard surface
Light-duty road, hard or improved surface
Unimproved road
Interstate Route
U. S. Route
State Route

FOR SALE BY U.S. GEOLOGICAL SURVEY
DENVER, COLORADO 80225, OR RESTON, VIRGINIA 22092
A FOLDER DESCRIBING TOPOGRAPHIC MAPS AND SYMBOLS IS AVAILABLE ON REQUEST

AVOCA, PA
41075-C6-TF-024
1994

DMA 5866 I SW-SERIES V831

