

USGS Library  
Reston, VA.  
Topo Archive

RETURN TO:  
USGS AND HISTORICAL MAP ARCHIVES

Mapped, edited, and published by the Geological Survey

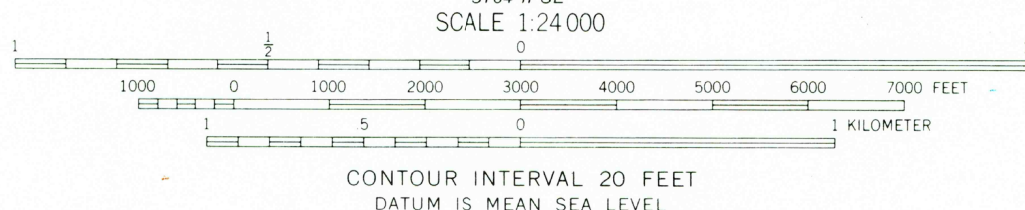
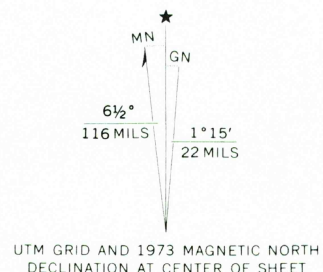
Control by USGS and USC&GS

Topography by photogrammetric methods from aerial  
photographs taken 1967. Field checked 1967

Polyconic projection. 1927 North American datum  
10,000-foot grid based on Pennsylvania coordinate system, south zone  
1000-meter Universal Transverse Mercator grid ticks,  
zone 17, shown in blue

Fine red dashed lines indicate selected fence and field lines where  
generally visible on aerial photographs. This information is unchecked

Revisions shown in purple compiled in cooperation with  
State of Pennsylvania agencies from aerial photographs  
taken 1973. This information not field checked




THIS MAP COMPLIES WITH NATIONAL MAP ACCURACY STANDARDS  
FOR SALE BY U.S. GEOLOGICAL SURVEY, WASHINGTON, D. C. 20242  
A FOLDER DESCRIBING TOPOGRAPHIC MAPS AND SYMBOLS IS AVAILABLE ON REQUEST

Primary highway, all weather. Light-duty road, all weather,  
hard surface. Improved surface.  
Secondary highway, all weather. Unimproved road, fair or dry  
hard surface. weather

ROAD CLASSIFICATION

U. S. Route State Route



OCT 2 1973  
BOSWELL, PA.

N4007.5—W7900.7/5

1967  
PHOTOREVISED 1973  
AMS 5164 II NE—SERIES V831