

Mapped, edited, and published by the Geological Survey

Control by USGS and NOS/NOAA

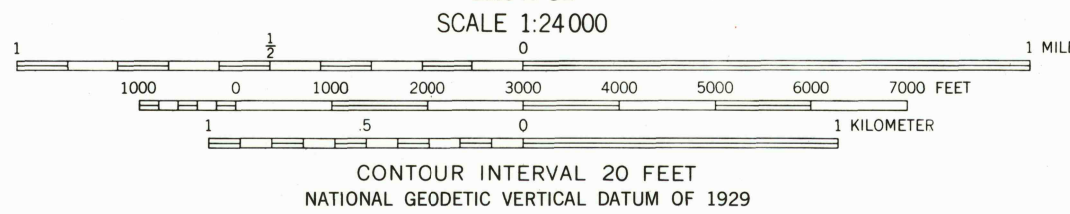
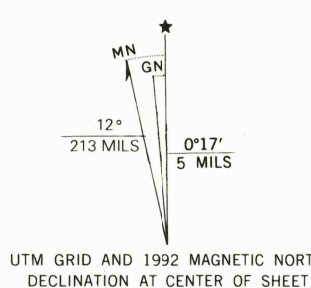
Topography by photogrammetric methods from aerial photographs
taken 1951-1952. Field checked 1960

Polyconic projection. 10,000-foot grid ticks based on Pennsylvania
coordinate system, north zone
1000-meter Universal Transverse Mercator grid ticks
Zone 18, shown in blue


1927 North American Datum

The difference between 1927 North American Datum and North
American Datum of 1983 (NAD 83) for 7.5-minute intersections
is given in USGS Bulletin 1875. The NAD 83 is shown by
dashed corner ticks

Fine red dashed lines indicate selected fence and field lines where
generally visible on aerial photographs. This information is unchecked



THIS MAP COMPLIES WITH NATIONAL MAP ACCURACY STANDARDS
FOR SALE BY U.S. GEOLOGICAL SURVEY
DENVER, COLORADO 80225, OR RESTON, VIRGINIA 22092
A FOLDER DESCRIBING TOPOGRAPHIC MAPS AND SYMBOLS IS AVAILABLE ON REQUEST



Revisions compiled in cooperation with Commonwealth
of Pennsylvania agencies from aerial photographs
taken 1987 and other sources. Contours not
revised. This information not field checked
Map edited 1992

ROAD CLASSIFICATION

Heavy-duty ——— Light-duty ———
Medium-duty ——— Unimproved dirt ———
U.S. Route ——— State Route ———

BRODHEADSVILLE, PA.
40075-H4-TF-024

1960
REVISED 1992
DMA 5965 IV NW-SERIES V831

U.S. GEOLOGICAL SURVEY
AND HISTORICAL MAP ARCHIVES

BRODHEADSVILLE
ISSN # 0807460563 PA 024
TF

