



USGS AND HISTORICAL  
ARCHIVES  
JUL 05 1995  
REC'D FILE COPY

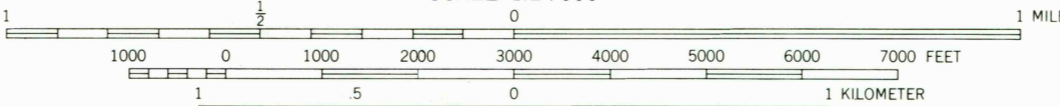
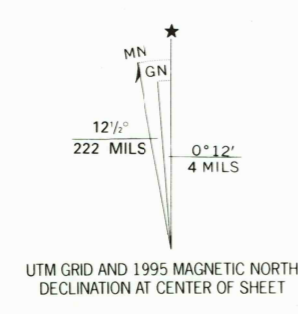
Produced by the United States Geological Survey

Compiled by photogrammetric methods from imagery dated 1963  
Field checked 1966. Revised from imagery dated 1992  
and other sources. Field checked 1994. Map edited 1995

North American Datum of 1927 (NAD 27). Projection and  
10 000-foot ticks: Pennsylvania coordinate system, north zone  
(Lambert conformal conic)

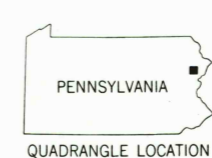
Blue 1000-meter Universal Transverse Mercator ticks, zone 18  
North American Datum of 1983 (NAD 83) is shown by dashed  
corner ticks. The values of the shift between NAD 27 and NAD 83  
for 7.5-minute intersections are obtainable from National Geodetic  
Survey NADCON software

There may be private inholdings within the boundaries of  
the National or State reservations shown on this map



CONTOUR INTERVAL 5 FEET  
NATIONAL GEODETIC VERTICAL DATUM OF 1929

THIS MAP COMPLIES WITH NATIONAL MAP ACCURACY STANDARDS  
FOR SALE BY U.S. GEOLOGICAL SURVEY  
DENVER, COLORADO 80225, OR RESTON, VIRGINIA 22092  
A FOLDER DESCRIBING TOPOGRAPHIC MAPS AND SYMBOLS IS AVAILABLE ON REQUEST



ROAD CLASSIFICATION	
Primary highway, hard surface	Light-duty road, hard or improved surface
Secondary highway, hard surface	Unimproved road
Interstate Route	U. S. Route
	State Route

BUCK HILL FALLS, PA  
41075-B3-TF-024

1994

DMA 5966 III NE-SERIES V831

