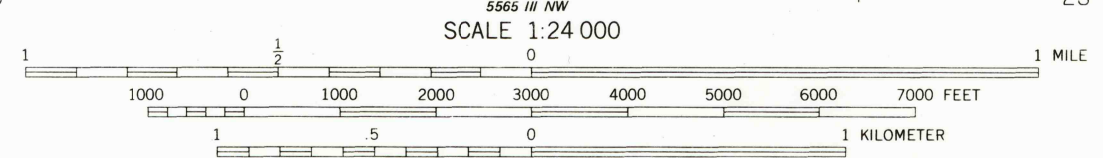
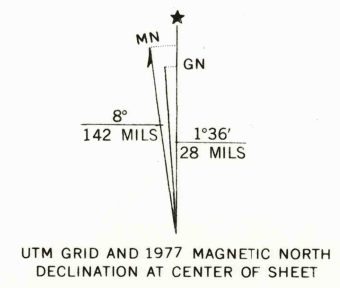


UNITED STATES  
DEPARTMENT OF THE INTERIOR  
GEOLOGICAL SURVEY

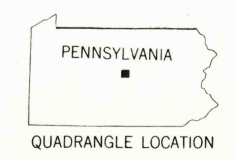
COBURN QUADRANGLE  
PENNSYLVANIA  
7.5 MINUTE SERIES ORTHOPHOTOQUAD



Produced and published by the Geological Survey  
in cooperation with the Soil Conservation Service  
Orthophotograph prepared from 1:80,000-scale  
aerial photograph taken May 1, 1977  
Projection: Pennsylvania coordinate system,  
south zone (Lambert conformal conic)  
10,000-foot grid ticks based on Pennsylvania  
coordinate system, south and north zones  
1000-meter Universal Transverse Mercator grid,  
zone 18, 1927 North American datum  
Photomagey rectified by automatic correlation



THIS MAP COMPLIES WITH NATIONAL MAP ACCURACY STANDARDS  
FOR SALE BY U. S. GEOLOGICAL SURVEY, RESTON, VIRGINIA 22092



PRINCIPAL NUMBERED HIGHWAYS  
Interstate Route U. S. Route State Route

USGS  
Historical File  
Topographic Division

This quadrangle area also covered by  
1:24,000-scale topographic map

COBURN, PA.  
N4045-W7722.5/7.5

1977

AMS 5585 IV SW-SERIES V031

MAY 14 1980

575