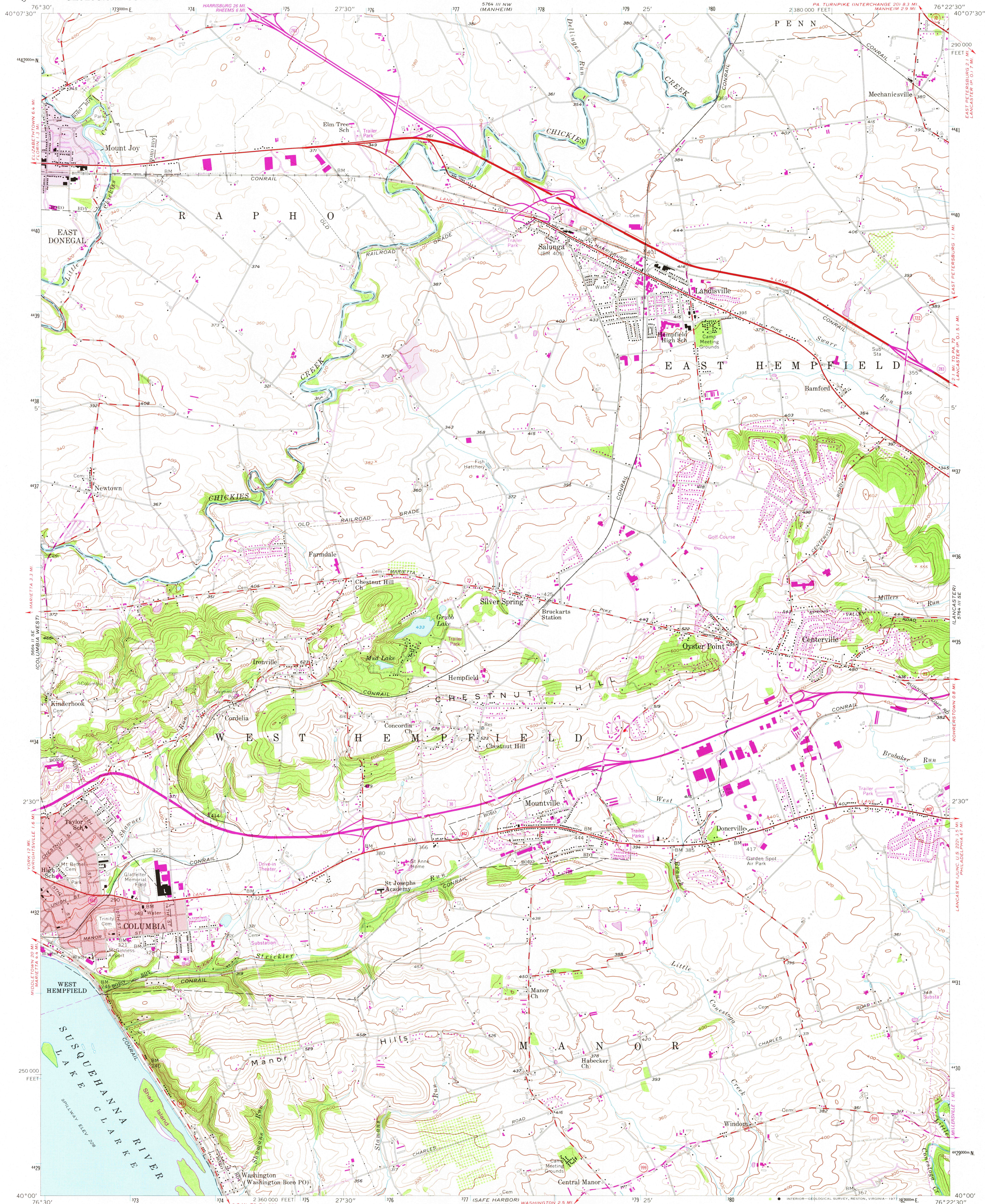


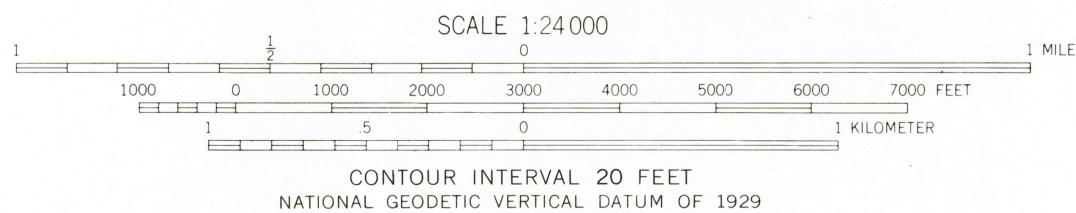
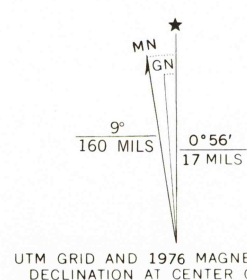
UNITED STATES
DEPARTMENT OF THE INTERIOR
GEOLOGICAL SURVEY

COLUMBIA EAST QUADRANGLE
PENNSYLVANIA—LANCASTER CO.
7.5 MINUTE SERIES (TOPOGRAPHIC)



Mapped, edited, and published by the Geological Survey
Control by USGS and USC&GS
Topography from aerial photographs by stereoplotter
Aerial photographs taken 1951. Field check 1956
Polyconic projection. 1927 North American datum
10,000-foot grid based on Pennsylvania coordinate system,
south zone
1000-meter Universal Transverse Mercator grid ticks,
zone 18, shown in blue
Red tint indicates area in which only
landmark buildings are shown
Unchecked elevations are shown in brown

Revisions shown in purple compiled in cooperation with State of
Pennsylvania agencies from aerial photographs taken 1969 and 1976.
This information not field checked
Purple tint indicates extension of urban areas



USGS
Historical File
Topographic Division

COLUMBIA EAST, PA.
N4000—W7622.5/7.5
1956
PHOTOREVISED 1969 AND 1976
AMS 5764 III SW—SERIES V831

JUL 06 1978

RETURN TO:
USGS AND HISTORICAL MAP ARCHIVES