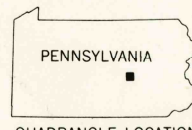
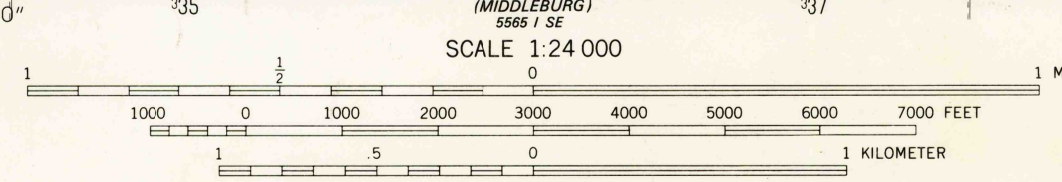
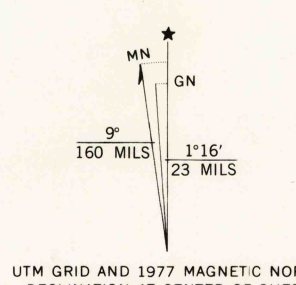


UNITED STATES
DEPARTMENT OF THE INTERIOR
GEOLOGICAL SURVEY

DALMATIA QUADRANGLE
PENNSYLVANIA
7.5 MINUTE SERIES ORTHOPHOTOQUAD



Produced and published by the Geological Survey
in cooperation with the Soil Conservation Service
Orthophotograph prepared from 1:80,000-scale
aerial photograph taken April 15, 1977
Projection: Pennsylvania coordinate system,
south zone (Lambert conformal conic)
10,000-foot grid ticks based on Pennsylvania
coordinate system, south and north zones
1000-meter Universal Transverse Mercator grid,
zone 18. 1927 North American datum
Photomage rectified by automatic correlation



USGS
Historical File
Topographic Division

This quadrangle area also covered by
1:24,000-scale topographic map
DALMATIA, PA.
N4037.5-W7652.5/7.5
1977

800

MAY 14 1980

THIS MAP COMPLIES WITH NATIONAL MAP ACCURACY STANDARDS
FOR SALE BY U. S. GEOLOGICAL SURVEY, RESTON, VIRGINIA 22092

AMS 5665 III NW-SERIES V031