
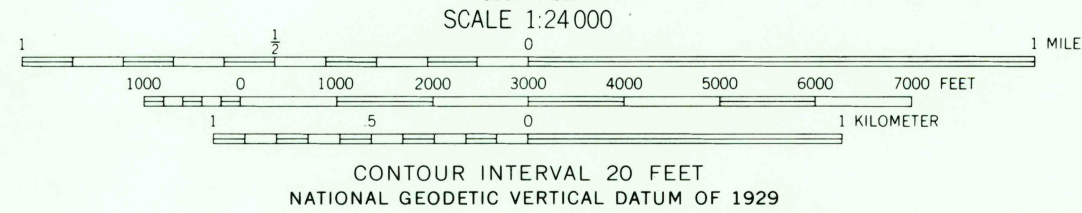
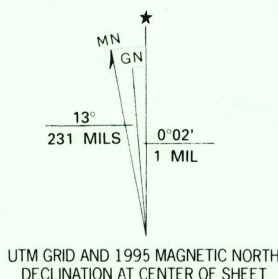


UNITED STATES
DEPARTMENT OF THE INTERIOR
GEOLOGICAL SURVEY

COMMONWEALTH OF PENNSYLVANIA
DEPARTMENT OF ENVIRONMENTAL RESOURCES
TOPOGRAPHIC AND GEOLOGIC SURVEY

DAMASCUS QUADRANGLE
PENNSYLVANIA-NEW YORK
7.5 MINUTE SERIES (TOPOGRAPHIC)

Produced by the United States Geological Survey
Compiled by photogrammetric methods from imagery dated 1965-66
Field checked 1968. Revised from imagery dated 1992 and
other sources. Field checked 1993. Map edited 1995
North American Datum of 1927 (NAD 27)
Projection: Pennsylvania coordinate system, north zone
(Lambert conformal conic)
10 000-foot ticks: Pennsylvania coordinate system, north zone and
New York coordinate system, east zone
Blue 1000-meter Universal Transverse Mercator ticks, zone 18
North American Datum of 1983 (NAD 83) is shown by dashed
corner ticks. The values of the shift between NAD 27 and NAD 83
for 7.5-minute intersections are obtainable from National Geodetic
Survey NADCON software



ROAD CLASSIFICATION	
Primary highway, hard surface	Light-duty road, hard or improved surface
Secondary highway, hard surface	Unimproved road
Interstate Route	U. S. Route
	State Route

DAMASCUS, PA-NY
41075-F1-TF-024
1993
DMA 5967 II NE-SERIES V831

USGS AND HISTORICAL
MAP ARCHIVES
JUL 14 1995
REC'D FILE COPY

