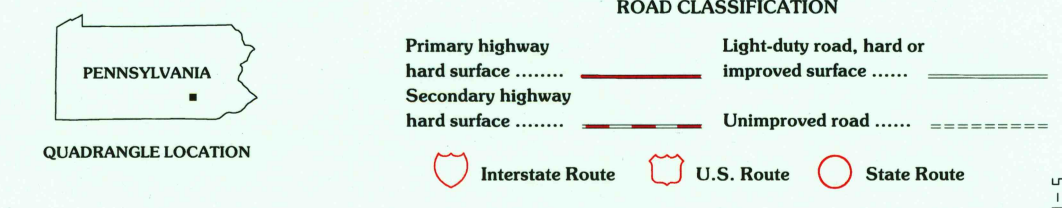
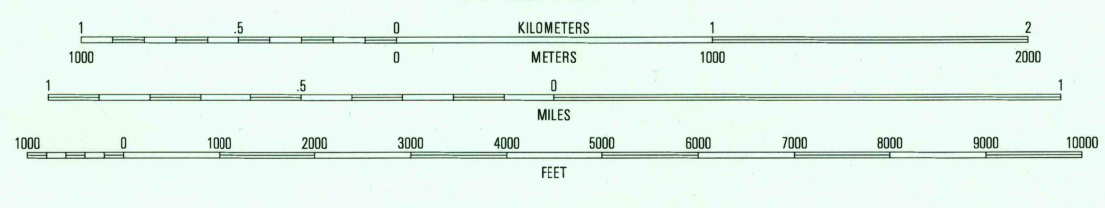
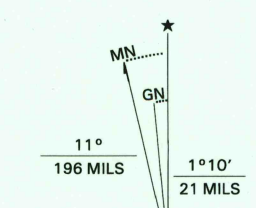


Produced by the United States Geological Survey in cooperation with Pennsylvania Department of Conservation and Natural Resources, Bureau of Topographic and Geologic Survey. Topography compiled 1999. Planimetry derived from imagery taken 1999 and other sources. Survey control current as of 1963. Boundaries current as of 2000. North American Datum of 1983 (NAD 83). Projection and 1:50,000 scale: Universal Transverse Mercator, zone 18. 2,500-meter ticks: Pennsylvania Coordinate System of 1983 (south zone). North American Datum of 1927 (NAD 27) is shown by dashed corner ticks. The values of the shift between NAD 83 and NAD 27 for 7.5-minute intersections are obtainable from National Geodetic Survey NADCON software. There may be private inholdings within the boundaries of the National or State reservations shown on this map. Houses of worship, schools, and other labeled buildings verified 1963.



1	2	3	1 Lemoyne
4	5	2 Steelton	3 Middletown
6	7	4 Wellsville	5 York Haven
		6 Abbottstown	7 West York
		8 York	

DOVER, PA
1999

NIMA 5664 III SE-SERIES V831



RECEIVED
JUL 31 2001
USGS NWL
HISTORICAL MAP ARCHIVES