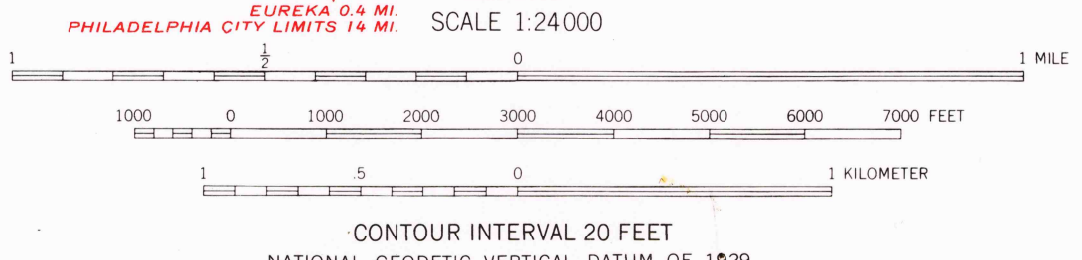
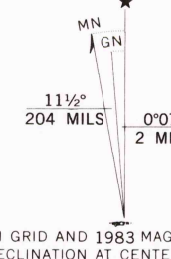


UNITED STATES
DEPARTMENT OF THE INTERIOR
GEOLOGICAL SURVEY

DOYLESTOWN QUADRANGLE
PENNSYLVANIA
7.5 MINUTE SERIES (TOPOGRAPHIC)



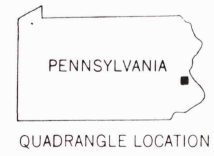
Mapped by the Army Map Service
Edited and published by the Geological Survey
Control by USGS and NGS/NOAA
Topography by photogrammetric methods from aerial
photographs. Culture revised by the Geological Survey 1953
Polyconic projection. 10,000-foot grid ticks based on
Pennsylvania coordinate system, south zone
1000-meter Universal Transverse Mercator grid ticks,
zone 18, shown in blue
1927 North American Datum
To place on the predicted North American Datum 1983
move the projection lines 6 meters south and
31 meters west as shown by dashed corner ticks
There may be private inholdings within the boundaries of
the National or State reservations shown on this map



THIS MAP COMPLIES WITH NATIONAL MAP ACCURACY STANDARDS
FOR SALE BY U.S. GEOLOGICAL SURVEY, RESTON, VIRGINIA 22092
A FOLDER DESCRIBING TOPOGRAPHIC MAPS AND SYMBOLS IS AVAILABLE ON REQUEST

Revisions shown in purple and woodland compiled by Geological
Survey in cooperation with Commonwealth of Pennsylvania agencies
from aerial photographs taken in 1981 and other sources. This
information not field checked. Map edited 1983

ROAD CLASSIFICATION
Heavy-duty ——— Light-duty ———
Medium-duty ——— Unimproved dirt ———
U.S. Route ——— State Route ———



DOYLESTOWN, PA.
40075-C2-TF-024

1953
PHOTOREVISED 1983
DMA 5964 1 SW - SERIES V831

RETURN TO:
USGS AND HISTORICAL MAP ARCHIVES