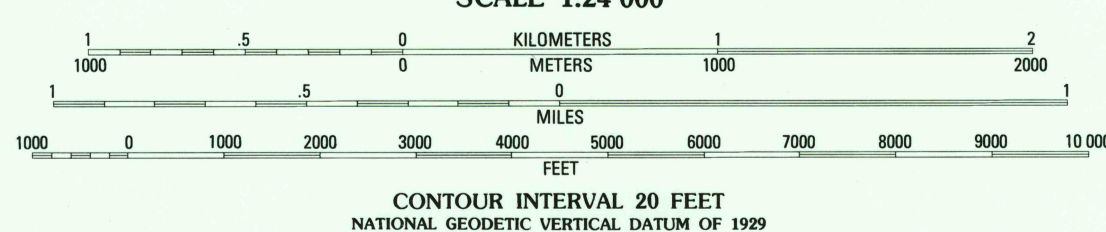
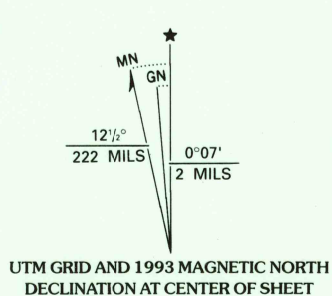
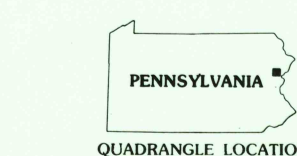




Produced by the United States Geological Survey
in cooperation with Commonwealth of Pennsylvania agencies
Control by USGS and NOS/NOAA
Compiled from aerial photographs taken 1991
Field checked 1992. Map edited 1993
North American Datum of 1983 (NAD 83). Projection and
1 000-meter grid: Universal Transverse Mercator, zone 18, shown in blue
2 500-meter ticks: Pennsylvania Coordinate System of 1983
north zone
1927 North American Datum (NAD 27) is shown by dashed corner ticks
The values of the shift between NAD 83 and NAD 27 for 7.5-minute
intersections are given in USGS Bulletin 1875
There may be private inholdings within the boundaries of
the National or State reservations shown on this map
Gray tint indicates areas in which only landmark buildings are shown



THIS MAP COMPLIES WITH NATIONAL MAP ACCURACY STANDARDS
FOR SALE BY U.S. GEOLOGICAL SURVEY
DENVER, COLORADO 80225, OR RESTON, VIRGINIA 22092
A FOLDER DESCRIBING TOPOGRAPHIC MAPS AND SYMBOLS IS AVAILABLE ON REQUEST



1	2	3	1 Buck Hill Falls
2	3	4	2 Skutumpah
3	4	5	3 Twelvemile Pond
4	5	6	4 Mount Pocono
5	6	7	5 Bushkill
6	7	8	6 Saylorburg
7	8		7 Stroudsburg
8			8 Portland

ROAD CLASSIFICATION
Primary highway, hard surface
Secondary highway, hard surface
Unimproved road
Interstate Route
U. S. Route
State Route

EAST STROUDSBURG, PA.
41075-A2-TF-024
1993

