



Mapped, edited, and published by the Geological Survey

Control by USGS and USCGS

Topography from aerial photographs by photogrammetric methods. Aerial photographs taken 1951. Field check 1955

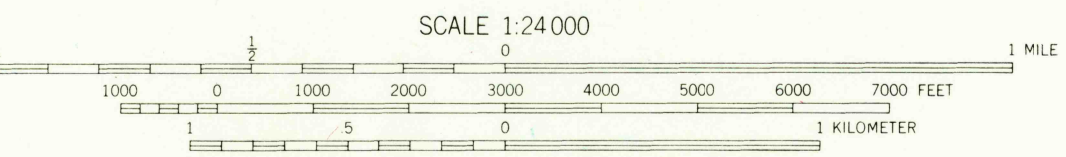
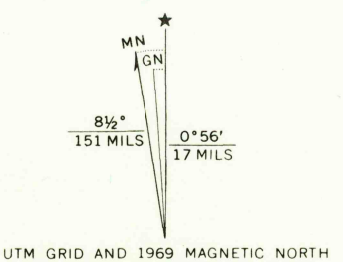
Polyconic projection. 1927 North American datum

10,000-foot grid based on Pennsylvania coordinate system, south zone

Unchecked elevations are shown in brown

1000 meter Universal Transverse Mercator grid ticks, zone 18, shown in blue

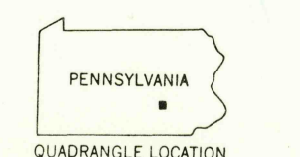
Revisions shown in purple compiled in cooperation with State of Pennsylvania agencies from aerial photographs taken 1969. This information not field checked



CONTOUR INTERVAL 20 FEET

DATUM IS MEAN SEA LEVEL

USGS
Historical File
Topographic Division



ROAD CLASSIFICATION
Heavy-duty ——— Light-duty ———
Medium-duty ——— Unimproved ———
U.S. Route ——— State Route ———
Interstate Route ———

FREDERICKSBURG, PA.

N4022.5—W7622.5/7.5

1955

PHOTOREVISED 1969

AMS 5764 IV NW—SERIES V831

U.S.G.S.
FILE COPY
TOPOGRAPHIC DIVISION

FEB 1 1971