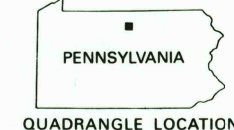
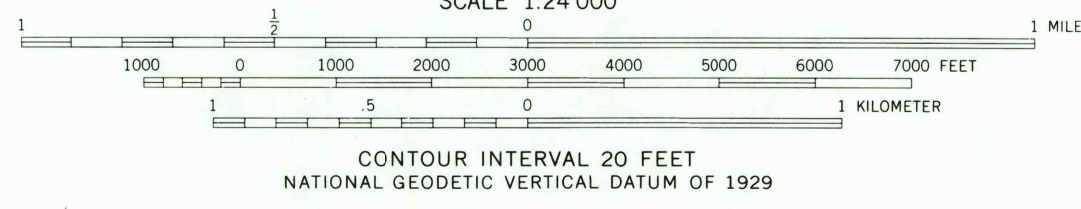
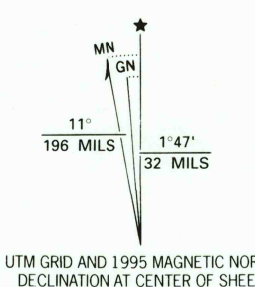



Produced by the United States Geological Survey  
Compiled by photogrammetric methods from imagery dated 1945  
Field checked 1947. Revised from imagery dated 1992 and  
other sources. Field checked 1994. Map edited 1995  
North American Datum of 1927 (NAD 27). Projection and  
10 000-foot ticks: Pennsylvania coordinate system, north zone  
(Lambert conformal conic)  
Blue 1000-meter Universal Transverse Mercator ticks, zone 18  
North American Datum of 1983 (NAD 83) is shown by dashed  
corner ticks. The values of the shift between NAD 27 and NAD 83  
for 7.5-minute intersections are obtainable from National Geodetic  
Survey NADCON software  
There may be private inholdings within the boundaries of  
the National or State reservations shown on this map



ROAD CLASSIFICATION	
Primary highway, hard surface	Light-duty road, hard or improved surface
Secondary highway, hard surface	Unimproved road
Interstate Route	U. S. Route
	State Route



GALETON, PA  
41077-F6-TF-024  
1994  
DMA 5467 II NW-SERIES V884

